

FILED

Date: 1-18-2018 By: JC

This survey consists of:

Map: _____

Narrative: _____

Corner Rpt: CS 65/99-7

DOUGLAS COUNTY
SURVEYOR

CORNER REPORT FORM

Section 12 Township 31S Range 7W
Douglas County Date 9/2017
PLSS Number 600500

CORNER DESIGNATION

Sec. Cor. 511/512
514/513

- Condition Report only
- Not Found
- Renewed
- Unrecorded
- Surveyed In
- Referenced out

Previous Renewals/Surveys, etc:


BLM RESURVEY 1969 Vol 35 Pg. 14502-03

Monument(s) & Accessories Found: (Condition and Source)

BLM BRASS CAP

20" FIR S61°E 34³ FT Healed FACE
22" FIR S57°W 23⁴ FT Healed FACE
10" FIR N43°W 51⁵ FT Healed FACE

Monument Detail



Sketch

Monument Set (Procedures and Description)

New Accessories

10" FIR N38°E 24⁵ FT scribed T31S R7W 512 BT

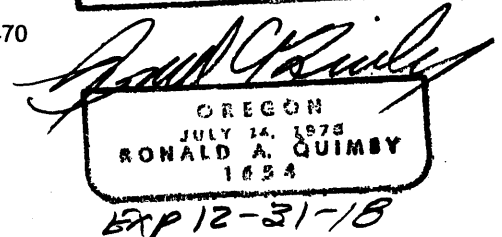

Surveyor's Seal

Location & Comments

AREA Badly
BURNt 9/2017

Compass Declination 16 1/2° E
Firm/Agency: i.e. Engineering, Inc.
Address: 809 SE Pine St., Roseburg, OR 97470

Party Chief: J. LEONARD
Notes:
Witness: R. OLSON



C.S. File 65/99-7