

FILED

Date: 1-18-2018 By: JC

This survey consists of:

Map: _____

Narrative: _____

Corner Rpt: CS 65 | 99-5

DOUGLAS COUNTY
SURVEYOR

CORNER REPORT FORM

Section 33 Township 30S Range 7W
Douglas County Date 9-2017
PLSS Number 340200

CORNER DESIGNATION

1/4 COR 528
533

- Condition Report only
- Not Found
- Renewed
- Unrecorded
- Surveyed In
- Referenced out

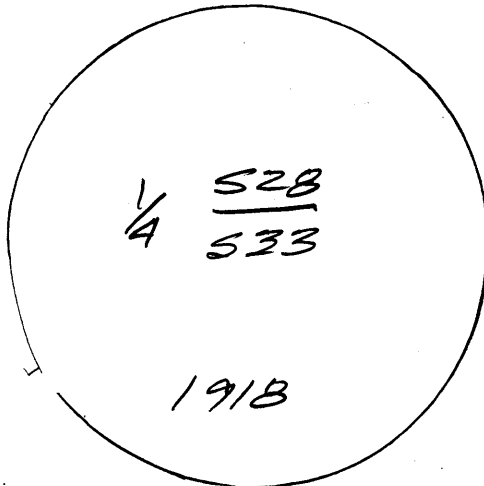
Previous Renewals/Surveys, etc:

GLD 1918 Vol 17 PG 7300
DCSO 1969 CS 53/40
SMALLEY 2000 M 134-7

Monument(s) & Accessories Found: (Condition and Source)

1918 GLD BRASS CAP ON 1" IRON PIPE
48" CEDAR NB30°W 49 FT GOOD SCAR
12" CEDAR SB1°E 149 FT GOOD SCAR (SNAG)
16" FIR N9°E 133 FT GOOD SCAR
12" FIR S57°E 64 1/2 FT GOOD SCAR
BURNT ROOT HOLE S2°W 44° FT

Monument Detail



Sketch

Monument Set (Procedures and Description)

New Accessories

14" FIR NB40°E 27° FT scribed 1/4 S 28 BT



Location & Comments

AREA BADLY
BURNT B-2017

Compass Declination 15 1/2° E
Firm/Agency: i.e. Engineering, Inc.
Address: 809 SE Pine St., Roseburg, OR 97470

Party Chief: R. OLSEN
Notes:
Witness: J. LEONARD

Surveyor's Seal



EXP 12-31-18

C.S. File 65 | 99-5