

FILED

Date: 1-18-2018 By: JC

This survey consists of:

Map: \_\_\_\_\_

Narrative: \_\_\_\_\_

Corner Rpt: CS 65/99-2

DOUGLAS COUNTY  
SURVEYOR

CORNER REPORT FORM

Section 33 Township 30S Range 7W  
Douglas County Date 9-2017  
PLSS Number 300140

CORNER DESIGNATION

1/4 COR S82/S33



Condition Report only  
Not Found  
Renewed  
Unrecorded  
Surveyed In  
Referenced out

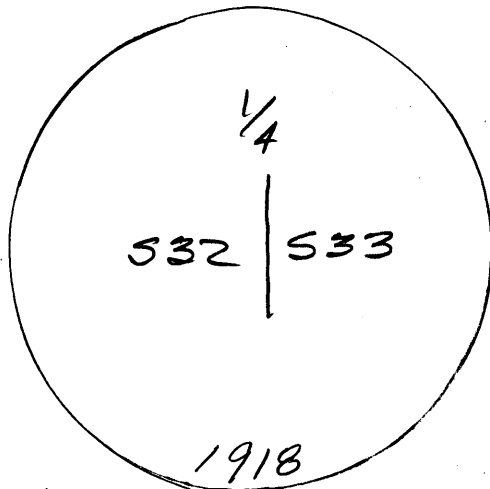
Previous Renewals/Surveys, etc:

GLD SURVEY 1918 Vol 17 Pg 7304 Smalley 2000 M 134-7  
White 1965 CS 53/40  
John Stone 1984 M 97-50

Monument(s) & Accessories Found: (Condition and Source)

1918 GLD BRAS CAP ON 1" IRON PIPE  
42" FIR N29°E 92 FT GOOD SCAR  
28" W. FIR N14°W 26 FT GOOD SCAR  
14" W. FIR S20°W 30 FT GOOD SCAR  
24" stub now burnt out hole S61W 20 FT

Monument Detail



Sketch

Monument Set (Procedures and Description)



New Accessories

Location & Comments

CORNER IS IN S.W  
CORNER OF CLEARCUT  
UNIT. AREA IS  
BADLY BURNT  
8-2017

Compass Declination 15 1/2° E  
Firm/Agency: i.e. Engineering, Inc.  
Address: 809 SE Pine St., Roseburg, OR 97470  
Party Chief: R. OLSEN  
Notes:  
Witness: J. LEONARD

Surveyor's Seal



EXP 12-31-18

C.S. File 65/99-2