

FILED

Date: 1-18-2018 By: SC

This survey consists of:

Map: \_\_\_\_\_

Narrative: \_\_\_\_\_  
Corner Rpt: CS 65/95-54

DOUGLAS COUNTY  
SURVEYOR

CORNER REPORT FORM

Section 26 Township 25S Range 8W

Douglas County Date 7-17

PLSS Number 540240

CORNER DESIGNATION

C 1/4



Condition Report only  
Not Found  
Renewed  
Unrecorded  
Surveyed In  
Referenced out

Previous Renewals/Surveys, etc:


Survey M 145-60

Monument(s) & Accessories Found: (Condition and Source)

5/8" I. ROD WITH 2 1/2" ALUM. CAP  
A Steel Post Per M 145-60

Monument Detail

Sketch



Monument Set (Procedures and Description)

New Accessories

8" FIR N21°W 21-FT scribed C 1/4 526 BT  
6" FIR S53E 65 FT scribed C 1/4 526 BT  
No other suitable trees available

Surveyor's Seal

Location & Comments

Compass Declination 15 1/2° E



Firm/Agency: i.e. Engineering, Inc.

Address: 809 SE Pine St., Roseburg, OR 97470

Party Chief: N. Frondaht

Notes:

Witness: R. OLSEN



EXP 12-31-18

C.S. File 65/95-54