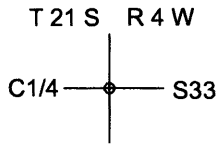


OREGON CORNER RESTORATION FORM

SECTION 33 TOWNSHIP 21 S. RANGE 4 W
COUNTY DOUGLAS DATE 5/4/2017 TRACT SUMMERWOOD
POINT IDENTIFIER 340140

CORNER DESIGNATION:



CONDITION REPORT ONLY
 NOT FOUND
 RENEWED
 UNRECORDED
 SURVEYED IN
 REFERENCED OUT

FILED

Date: 7-17-2017 By: X
This survey consists of:

Map: _____

Narratives: _____
Corner Rpt: 65/95-41

PREVIOUS RENEWALS/SURVEYS, ETC:

CENTER 1/4 CORNER WAS SET BY WELLMAN IN MAP M132-12

DOUGLAS COUNTY
SURVEYOR

ACCESSORIES FOUND: (CONDITION AND SOURCE)

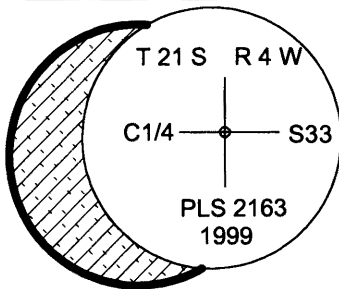
14" DOUG FIR BEARS N53 3/4°E 37.9 FT. (RECORD N55 3/4°E 37.9 FT.) HEALED FACE AND TAG

RECORD 10" DOUG FIR AT S42 1/2°E 18.0 FT. IS DOWN AND UPROOTED

RECORD 12" DOUG FIR AT S69°W 16.3 FT. IS DOWN AND UPROOTED


RECORD 12" DOUG FIR AT N23°W 21.4 FT. IS DOWN AND UPROOTED

MONUMENT DETAIL:



NOTE:
THE BRASS CAP IS SOLIDLY
CEMENTED ON IRON PIPE
BUT IS OFFSET AS SHOWN

SKETCH:
(NOT TO SCALE)



LEGEND:

- LINES BLAZED, PAINTED AND TAGGED
- FND 1999 WELLMAN IRON PIPE
- FND 1999 WELLMAN BRASS CAP
- FND 1988 PEEL IRON PIPE PER MAP M106-48
- () RECORD FROM MAP M132-12

MONUMENT:

FOUND 1999 WELLMAN 2 1/2" IRON PIPE WITH 2 1/2" BRASS CAP OFFSET AS SHOWN ON SKETCH

NEW ACCESSORIES:

18" DOUG FIR BEARS N55 1/2°W 28.6 FT. WE SCRIBE C1/4 S33 BT AND TAG TREE

SET 5/8" X 40" REFERENCE ROD WITH ORANGE PLASTIC CAP MARKED LONE ROCK TIMBER PLS 2291

BEARS S22°05'E 18.69'

SET 5/8" X 40" REFERENCE ROD WITH ORANGE PLASTIC CAP MARKED LONE ROCK TIMBER PLS 2291

BEARS S55°35'W 15.23'

BEARING BASIS: GPS OBSERVATIONS

LOCATION & COMMENTS:

WE RAN A RANDOM TRANSIT TRAVERSE BEGINNING
AT THE CENTER 1/4 OF SECTION 33 EASTERLY TO
THE EAST 1/4 OF SECTION 33, WE THEN CONTINUED
THE TRAVERSE SOUTHERLY TO THE SOUTH 1/16TH
CORNER BETWEEN SECTIONS 33 AND 34. WE
CHECKED OUR TRAVERSE FOR CLOSURE WITH GPS
CONTROL POINTS WE ESTABLISHED AT THE CENTER
1/4 AND AT A ROAD OPENING NEAR THE SOUTH 1/16
CORNER BETWEEN SECTIONS 33 AND 34. WE MARKED
PROPERTY BOUNDARIES ON TRUE LINE BETWEEN
CORNERS.

FIRM/AGENCY: LONE ROCK TIMBER MANAGEMENT CO.

ADDRESS: P.O. BOX 1127

ROSEBURG, OR 97470

PARTY CHIEF: KEN W. HOFFINE

NOTES: GARY ANGIOLET

WITNESS: IGNACIO ROMAN

REGISTERED
PROFESSIONAL
LAND SURVEYOR

Ken W. Hoffine

OREGON
JULY 16, 1987
KEN W. HOFFINE
PLS 2291

C.S. FILE 65/95-41

EXPIRES 6-30-19