

FILED

Date: 3-29-2011 By: SC

This survey consists of:

Narrative: _____
Corner Rpt: CS6/95-13

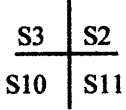
OREGON CORNER RESTORATION FORM

Section 2 Township 31S Range 3W

County Douglas Date 1-17-2016

DOUGLAS COUNTY SURVEYOR

Corner Designation



- Condition Report Only
- Not Found
- Renewed
- Unrecorded
- Surveyed In
- Referenced out

Previous Renewals / Surveys, etc.

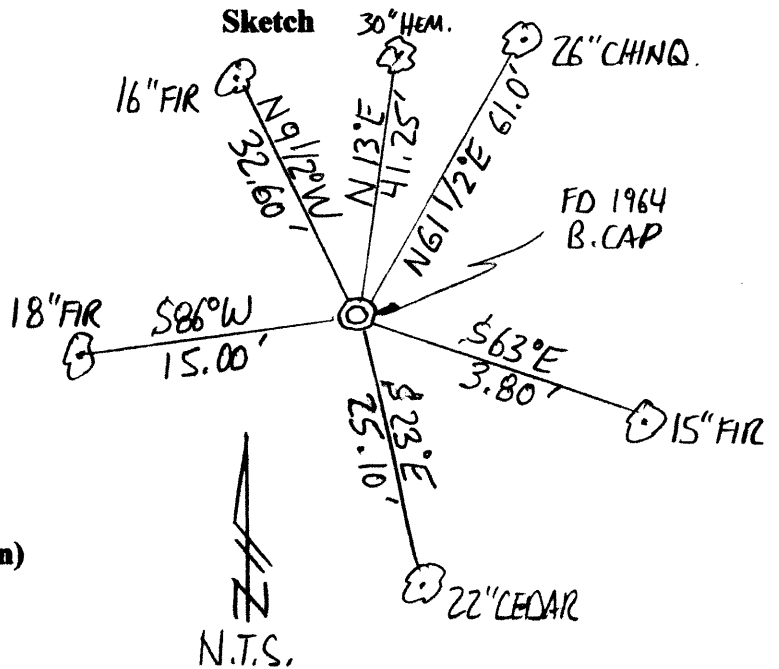

Original by Bushey in 1893; renewed by Markham in 1959; brass cap set by Douglas County in June of 1964 and accepted by BLM in July/August of 1964.

Monument (s) & Accessories Found: (Condition & Source)

Found Douglas County brass cap set in 1964.

- 16" Fir bears N9 1/2°W 32.60 feet. (scribed by Markham in 1959)
- 18" Fir bears S86°W 15.00 feet. (scribed by Markham in 1959)
- 26" Chinquapin bears N16 1/2°E 61.00 feet. (scribed by Markham in 1959)
- 15" Fir bears S63°E 3.80 feet. (scribed by Markham in 1959)
- 22" Cedar bears S23°E 25.10 feet. (original—scribed by Bushey in 1893)
- 30" Hemlock bears N13°E 41.25 feet. (scribed in 2013 per county record T31S, R3W, #500600)

Monument Detail



Monument Set (Procedures & Description)

N/A

New Accessories

BT tags as needed; steel post at corner.

Location & Comments:

Corner lies near the foot of a northeast slope; about 500 feet West of creek.

Compass Declination N/A

Firm/Agency

Gregory D. Lang, Surveyor
7550 Willis Creek Rd.
Winston, Or 97496

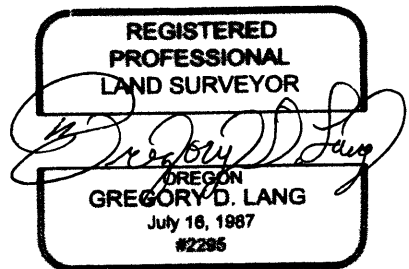
Party Chief and Notes

Gregory Lang

Witness

Trevor Lang

Surveyor's Seal



EXPIRES: 12-31-2016

C.S. File No 65/95-13