

FILED  
DATE: 11-8-2016 BY: JC  
THIS SURVEY CONSISTS OF:  
MAP: \_\_\_\_\_  
NARRATIVE: \_\_\_\_\_  
CORNER RPT: CS65/93-53  
DOUGLAS COUNTY SURVEYOR

FS INDEX ID: V-19

## CORNER INVESTIGATION REPORT

CORNER: 1/4                      GCDB ID: 540200                      DATE: 9/13/2016  
TOWNSHIP: 30 S                      STATE: OREGON  
RANGE: 2 W                      COUNTY: DOUGLAS  
SECTION: 26 & 35                      FOREST: UMPQUA  
MERIDIAN: W.M.                      DISTRICT: TILLER  
NFSL PROPERTY BOUNDARY CORNER?:  YES  NO

### HISTORY OF VISITATIONS:

1857 - DENNIS HATHORN, GLO SURVEY  
1978 - G.S. BAUGHMAN, M 65-56  
1985 - L. MOFFIT, USFS CORNER CARD


LINE(S) POSTED: EAST-1978      WEST-1978

MAINTAINED: EAST-NONE      WEST-2016

GUARD POST(S): EAST - 3.5 FT

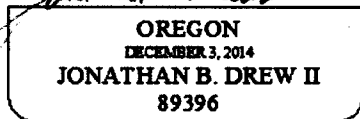
### CORNER HISTORY:

(1857) - ESTABLISHED CORNER, SET POST & 2 BT'S.  
(1978) - FINDS 1 BT, SETS IRON PIPE/BRASS CAP & 2 NEW BT'S.  
(1985) - FINDS IRON PIPE/BRASS CAP & 2 BT'S.



### MONUMENT FOUND/SET:

FOUND A 2-1/2" GALVANIZED IRON PIPE WITH A 3" BRASS CAP, PROJECTING 3 INCHES ABOVE THE GROUND.



EXPIRES: 12/31/2017

### RECORD CORNER ACCESSORIES:

NO TRACE FOUND OF A (18" FIR)1857.  
NO TRACE FOUND OF A (10" MAPLE)1857.  
A 39" FIR WITH A HEALED SINGLE BLAZE.  
A 15" FIR WITH A HEALED DOUBLE BLAZE.

### RECORD MEASUREMENTS:

(SOUTHEAST - 2.0 FT)1857, (S45°W)1978  
(NORTH - 5.3 FT)1857  
(N70°E - 21.2 FT)1978  
(S3°W - 18.8 FT)1978

### NEW CORNER ACCESSORIES:

NO NEW ACCESSORIES ADDED.

### METHOD OF MEASUREMENT:

NO NEW MEASUREMENTS TAKEN.

FILED AS CONDITION REPORT.

### CORNER MAINTENANCE/OTHER INFO:

CLEAR BRUSH FROM AROUND MONUMENT AND TO BT'S. TIE FLAGGING TO MONUMENT AND GUARD POSTS, PAINT BT FACES & A 6" BAND AT HEAD HEIGHT,

### GEODETTIC COORDINATES:

LATITUDE: N 42° 55' 53.173"  
LONGITUDE: W 122° 54' 45.822"  
ELLIPSOID HEIGHT:

DATUM: WGS84

SOURCE: USGS QUAD MAP, FOR NAVIGATION TO CORNER.

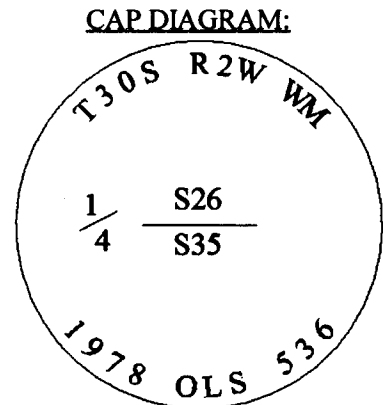
DATE OF INVESTIGATION: 8/17/2016

REPORT BY: JACOB HUNT, SURVEY TECH.

ASSISTED BY:

### DOCUMENTS ON FILE AT:

3106 PIERCE PARKWAY, STE. D  
SPRINGFIELD, OREGON 97477



THIS DOCUMENT FILED IN CS OFFICE: YES  
OTHER DOCUMENT FILED WITH CS: NONE

C.S. File No 65/93-53