

FILED
DATE: 11-8-2016 BY: JC
THIS SURVEY CONSISTS OF:
MAP: _____
NARRATIVE: _____
CORNER RPT: CS 65/93-46
DOUGLAS COUNTY SURVEYOR

FS INDEX ID: G-2

CORNER INVESTIGATION REPORT

CORNER: CW 1/16 GCDB ID: 120540 DATE: 9/13/2016
TOWNSHIP: 31 S STATE: OREGON
RANGE: 1 W COUNTY: DOUGLAS
SECTION: 7 FOREST: UMPQUA
MERIDIAN: W.M. DISTRICT: TILLER
NFSL PROPERTY BOUNDARY CORNER?: YES NO

HISTORY OF VISITATIONS:
1977 - W. RUPPERT, M65-60
2003 - L. HERZSTEIN, BLM SURVEY


LINE(S) POSTED: NORTH-1977 EAST-1977

MAINTAINED: NORTH-2016 EAST-2016

GUARD POST(S): NORTH-4.0 FT EAST-3.5 FT

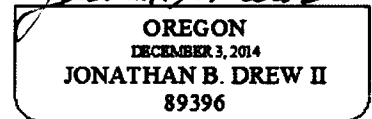
CORNER HISTORY:

(1977) - ESTABLISHED CORNER, SET IRON PIPE/BRASS CAP & 2 BT'S.
(2003) - FINDS & ACCEPTS IRON PIPE/BRASS CAP & 2 BT'S.



MONUMENT FOUND/SET:

FOUND A 2-1/2" GALVANIZED IRON PIPE WITH A 2-1/2" BRASS CAP, FLUSH IN A MOUND OF STONE.



EXPIRES: 12/31/2017

RECORD CORNER ACCESSORIES:

A 20" FIR WITH A HEALED DOUBLE BLAZE.
A 26" PINE WITH A HEALED DOUBLE BLAZE.

RECORD MEASUREMENTS:
(N49°W - 24.4 FT)1977 & 2003
(S18°W - 31.2 FT)1977, (30.7 FT)2003

NEW CORNER ACCESSORIES:

NO NEW ACCESSOIRES ADDED.

METHOD OF MEASUREMENT:
NO NEW MEASUREMENTS TAKEN.

FILED AS CONDITION REPORT.

CORNER MAINTENANCE/OTHER INFO:

CLEAR BRUSH FROM AROUND MONUMENT AND TO BT'S. TIE FLAGGING TO MONUMENT AND GUARD POSTS, PAINT BT FACES & A 6" BAND AT HEAD HEIGHT,

GEODETTIC COORDINATES:

LATITUDE: N 42° 53' 40.178"
LONGITUDE: W 122° 52' 41.920"
ELLIPSOID HEIGHT:

DATUM: NAD83

SOURCE: POST PROCESSED RESOURCE GRADE, AS REPORTED BY JACK SNYDER.

DATE OF INVESTIGATION: 8/31/2016

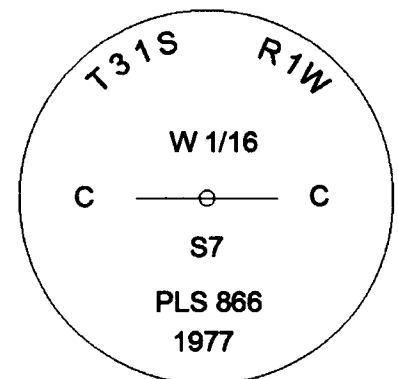
REPORT BY: ANDREW HILLMAN, SURVEY TECH.

ASSISTED BY: JACOB HUNT, SURVEY TECH.

DOCUMENTS ON FILE AT:

3106 PIERCE PARKWAY, STE. D
SPRINGFIELD, OREGON 97477

CAP DIAGRAM:



THIS DOCUMENT FILED IN CS OFFICE: YES
OTHER DOCUMENT FILED WITH CS: NONE

C.S. File No 65/93-46