

FILED

Date: 7-19-2016 By: JC

This survey consists of:

Map: _____

Narrative: _____

Corner Rpt: CS 65/93-17

CORNER REPORT FORM

Section 26 Township 23S Range 10W
Douglas County Date 3-2016
PLSS Number 540300

DOUGLAS COUNTY
SURVEYOR

CORNER DESIGNATION

1/4 COR 23
26

- Condition Report only
- Not Found
- Renewed
- Unrecorded
- Surveyed In
- Referenced out

Previous Renewals/Surveys, etc:

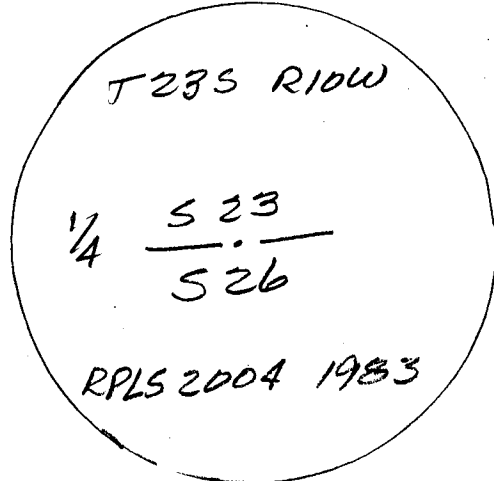
Miller 25th 2004 FOR CHAMPION INTERNATIONAL M 95-29
McIntosh OR. Dept of Forestry 2004 CS 65/49-31

Monument(s) & Accessories Found: (Condition and Source)

2 1/2" BRASS CAP
30" Rotten Maple Stump N50E 18.2 FT (1879 BT)
17" Alder S53E 48.2 FT BARK SCRIBES
18" Hemlock S58W 60.9 FT GOOD SCAR
CASSONITE POSTS N22W 2.5 FT & N44E 2.7 FT.
Steel Fence Post West 1.1 & N41E 1.6 FT

Monument Detail

Sketch



Monument Set (Procedures and Description)

New Accessories

30" MAPLE N81E 50.8 FT scribed 1/4 S23 RT
8" FIR N26W 46.7 FT scribed 1/4 S23 BT

Surveyor's Seal

Location & Comments

30" MI

Compass Declination 16 1/2 E



Firm/Agency: i.e. Engineering, Inc.

Address: 809 SE Pine St., Roseburg, OR 97470

Party Chief: N. Fromdah

Notes:

Witness: J. LEONARD
R. OLSON



EXP 12-31-16

C.S. File 65/93-17