

FILED

Date: 7-19-2016 By: JC
This survey consists of:

Map: _____

Narrative: _____

Corner Rpt: CS 65/93-16

DOUGLAS COUNTY
SURVEYOR

CORNER REPORT FORM

Section 26 Township 23S Range 10W
Douglas County Date 3-2016
PLSS Number 500240

CORNER DESIGNATION

1/4 Cor 527/526

- Condition Report only
- Not Found
- Renewed
- Unrecorded
- Surveyed In
- Referenced out

Previous Renewals/Surveys, etc:

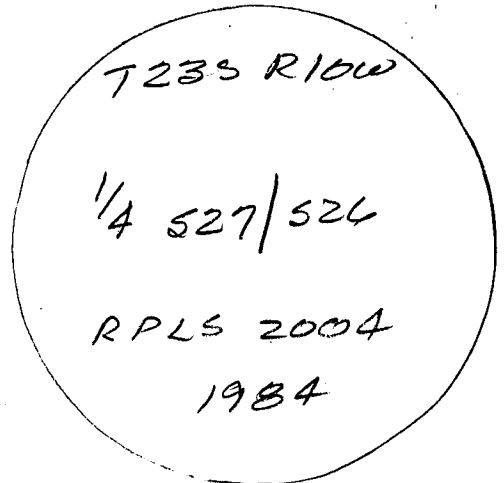
GLO Resurvey 1905
Miller LS 2004 For CHAMPION INTERCOATED 1984 M 97-68

Monument(s) & Accessories Found: (Condition and Source)

2 1/2" BRASS CAP
 24" FIR STUMP N65E 5.9 FT SCAR
 25" FIR STUMP N69W 25.9 FT 6 CAR
 18" FIR N 40E 25.6 FT GOOD SCAR
 20" FIR S63W 21.8 FT " "

Monument Detail

Sketch



Monument Set (Procedures and Description)

New Accessories

12" FIR N18W 8.2 FT scribed 1/4 527 BT
 12" FIR S6W 15.0 FT scribed 1/4 527 BT

Surveyor's Seal



Location & Comments

Compass Declination 16 1/2° E
 Firm/Agency: i.e. Engineering, Inc.
 Address: 809 SE Pine St., Roseburg, OR 97470

Party Chief: N. Fromdahl

Notes:

Witness: J. LEONARD
 R. OLSON



ERP 12-31-16

C.S. File 65/93-16