

FILED

Date: 6/16/2016 By: JC
This survey consists of:

Map: _____

Narrative: _____

Corner Rpt: CS65/93-14

DOUGLAS COUNTY
SURVEYOR

CORNER REPORT FORM

Section 22 Township 3/5 Range 9W
Douglas County Date 6/20/16
PLSS Number 500340

CORNER DESIGNATION

1/4 COR 522/523

- Condition Report only
- Not Found
- Renewed
- Unrecorded
- Surveyed In
- Referenced out

Previous Renewals/Surveys, etc:

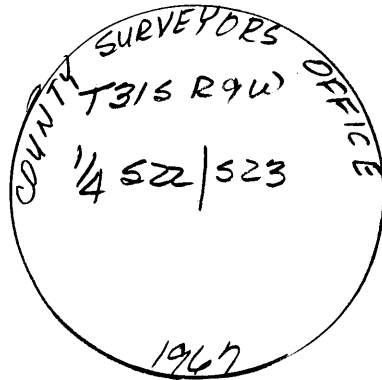
DCSO MARCH 1967 CS File 54/32

Monument(s) & Accessories Found: (Condition and Source)

DCSD BRASS CAP
20" CHINGUAPIU (CORNER TREE) ON EAST SIDE OF BRASS CAP
22" D. FIR SUNG S85°E 23.8 FT GOOD SCAR
19" CHINGUAPIU N85W 23.8 FT GOOD SCAR

Monument Detail

Sketch



Monument Set (Procedures and Description)

New Accessories

8" FIR S40°W 18.0 FT SCRIBED 1/4 522 BT

Surveyor's Seal

Location & Comments

HAND Held CAT 6
LOW 9
42°51.655'
123°44.480'

Compass Declination 15 1/2° E



Firm/Agency: i.e. Engineering, Inc.

Address: 809 SE Pine St., Roseburg, OR 97470

Party Chief: N. Fromdahl

Notes:

Witness: R. OISEN



OREGON
JULY 14, 1978
RONALD A. QUIMBY
1654

EXP 12-31-16

C.S. File 65/93-14