

FS INDEX ID: G-5

# CORNER INVESTIGATION REPORT

CORNER: 1/4                      GCDB ID: 200540                      DATE: 11/12/2015  
TOWNSHIP: 20 S                      STATE: OREGON  
RANGE: 11 W                      COUNTY: DOUGLAS  
SECTION: 7 & 8                      FOREST: SIUSLAW  
MERIDIAN: W.M.                      DISTRICT: CENTRAL COAST  
NFSL PROPERTY BOUNDARY CORNER?:  YES  NO  
LINE(S) POSTED: NORTH-NONE EAST-1982 SOUTH-1982  
MAINTAINED: NORTH-2015 EAST-NONE SOUTH-NONE  
GUARD POST(S): NORTH-3.0 FT EAST-2.2 FT SOUTH-4.6 FT  
CORNER HISTORY:



HISTORY OF VISITATIONS:

1891-W.M. THIEL, GLO SURVEY  
 1948-H.P. MILLER, M24-52  
 1961-W.D. HOOTMAN, M20-44, CS 51/196  
 1963-W.D. HOOTMAN, M24-52, CS 51/249  
 1969-JOHN M. POWELL ET AL., CS 53/66  
 1970-TOM McCULLOUGH, CS 55/142  
 1982-GERALD K ATTIG, M91-20  
 1988-DANIEL W. BAKER, M106-67

(1891)-ESTABLISHED 1/4 CORNER, SETS POST & 2 BT'S.  
 (1948)-FOUND CORNER, NO NARRATIVE.; (1961)-FINDS IRON PIPE & 2 BT'S.  
 (1969)-FINDS IRON PIPE & 2 BT'S, SETS 1 NEW BT.  
 (1970)-FINDS IP & 3 BT'S, SETS BC/IP.;(1982)-FINDS BC/IP & 3 BT'S, SETS 2 NEW BT'S.  
 (1988)-FINDS BRASS CAP/IRON PIPE & 2 BT'S.

MONUMENT FOUND/SET:

FOUND A 2-1/2" BRASS CAP ON 2-1/4" GALVANIZED IRON PIPE, FLUSH WITH THE GROUND. FALLS IN CENTER OF CUT OUT PORTION OF WINDFALL BT LOG.



EXPIRES: 12/31/2015

RECORD MEASUREMENTS:

(S43°30'E-7.9')1891, (6.9')1970 & 1982  
 (N63°W-4.6 FT)1891  
 (N74°45'W-24.4')1961, (N70°W-23.9')1982  
 (N31°W-20.8')1969 & 1982  
 (N40°W - 26.3 FT)1982 & 1988  
 (N46°15'E-30.1')1982, (N46°E-30.0')1988

RECORD CORNER ACCESSORIES:

A ROOTHOLE BEARS, S43°30'E - 7.2 FT, ROTTEN FIR WINDFALL LAYS NW ON FACE. NO TRACE FOUND OF A (3" ALDER)1891  
 AN INDETERMINATE SIZE SPRUCE STUB BEARS, N71°45'W - 24.3 FT, WITH NO MARKS. NO TRACE FOUND OF A (6" SPRUCE)1969, (6" STUB)1982  
 A 15" ALDER BEARS, N40°W - 25.5 FT, WITH ILLEGIBLE BARK SCRIBE VISIBLE. NO TRACE FOUND OF A (14.5" ALDER)1982

NEW CORNER ACCESSORIES:

A 11" FIR BEARS, S11°15'E - 34.8 FT, MARKED "1/4S8" "BT" ON A DOUBLE BLAZE.  
 A 13" FIR BEARS, N69°15'W - 12.3 FT, MARKED "1/4S7" "BT" ON A DOUBLE BLAZE.  
 A 17" FIR BEARS, S83°30'E - 39.6 FT, MARKED "1/4S8" "BT" ON A DOUBLE BLAZE.  
 NEW BT'S INCLUDE A 3/4" BRASS WASHER STAMPED "OR PLS #89396" NAILED BETWEEN "B" AND "T" IN LOWER FACE.

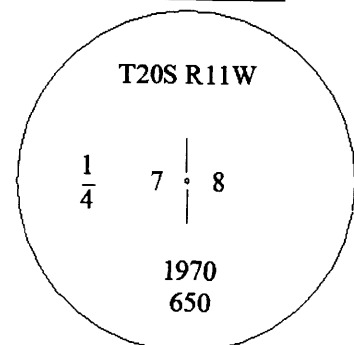
CORNER MAINTENANCE/OTHER INFO:

CLEAR BRUSH FROM AROUND MONUMENT AND TO BT'S. TIE FLAGGING TO MONUMENT AND GUARD POSTS. PAINT BT FACES & A 6" BAND AT HEAD HEIGHT. ADD NEW NAILS TO EXISTING BT TAGS & ADD NEW TAGS WHERE NEEDED.

METHOD OF MEASUREMENT:

BEARINGS BASED ON TRAVERSE TIE NORTH TO NE CORNER SECTION 7, BEING N0°19'02"E, PER DCSO M91-20.  
 EQUIPMENT: LEICA 1203+ TOTAL STATION. BEARINGS TO CENTER DISTANCES TO ALUMINUM NAIL SET AT SIDE CENTER.

CAP DIAGRAM:



GEODETIC COORDINATES:

LATITUDE: N 43° 50' 49.768"  
 LONGITUDE: W 124° 02' 47.977"  
 ELLIPSOID HEIGHT:  
 DATUM: WGS 84

DOCUMENTS ON FILE AT:

3106 PIERCE PARKWAY, STE. D  
 SPRINGFIELD, OREGON 97477

SOURCE: CELL PHONE GPS, FOR NAVIGATION TO CORNER.

DATE OF INVESTIGATION: 11/5/2015

REPORT BY: JONATHAN B. DREW II, PLS#89396, CFedS#1664

ASSISTED BY: ANDREW HILLMAN, SURVEY TECH.

THIS DOCUMENT FILED IN CS OFFICE: YES

OTHER DOCUMENT FILED WITH CS: CS SURVEY