

FS INDEX ID: B-21

CORNER INVESTIGATION REPORT

CORNER: N 1/16
TOWNSHIP: 31S
RANGE: 2W
SECTION: 1 & 2
MERIDIAN: W.M.
GCDB ID: 600660
STATE: OREGON
COUNTY: DOUGLAS
FOREST: UMPQUA
DISTRICT: TILLER
DATE: 7/2/2015
NFSL PROPERTY BOUNDARY CORNER?: [X] YES [ ] NO

HISTORY OF VISITATIONS:
1978-G.S. BAUGHMAN, M65-68 & M65-79
1984-MAURICE E. FARR, CS 62/15-8

LINE(S) POSTED: SOUTH-1978 EAST-1978
MAINTAINED: SOUTH-2015 EAST-2015
GUARD POST(S): SOUTH-3.8 FT EAST-1.4 FT EAST-2.8 FT
CORNER HISTORY:

(1978)-ESTABLISHED NORTH 1/16 CORNER, SETS BRASS CAP/IRON PIPE & 2 BT'S.
(1984)-FINDS BRASS CAP/IRON PIPE & 2 BT'S, SETS 1 NEW BT.

MONUMENT FOUND/SET:

FOUND A 3" BRASS CAP ON 2-1/2" GALVAINIZED IRON PIPE, PROJECTING 3" ABOVE
A MOUND OF STONE, 8" ROUND FENCE CORNER POST ALONGSIDE ON NORTH SIDE
OF PIPE MONUMENT. CENTER BEARS APPROXIMATELY N20°E-0.5 FT, CORNER
FALLS DIRECLTY UNDER WIRE FENCE AND IS NOT OCCUPIABLE.

RECORD CORNER ACCESSORIES:

AN INDETERMINATE SIZE HOLLOW FIR STUB WITH AX WORK VISIBLE, LOG LAYS
WEST WITH NO MARKS VISIBLE.
AN INDETERMINATE SIZE HOLLOW FIR STUB WITH NO MARKS VISIBLE, LOG LAYS
SOUTH ON FACE.
A 30" PINE WITH A HEALED SINGLE BLAZE.

NEW CORNER ACCESSORIES:

NO NEW ACCESSORIES ADDED. NEW BT NEEDED IN THE WEST QUAD & PINE TREES
AVAILABLE. MONUMENT IS NOT OCCUPIABLE & POOR ACCESS TO CORNER LOCUS.
IN LIEU OF RETURNING TO CORNER TO MARK A NEW ACCESSORIES I MEASURE TO
NEARBY GUARD POSTS WITH STEEL TAPE, BEARINGS ARE GENERAL DIRECTION,
STEEL POSTS: EAST-1.4 FT & SOUTH-3.8 FT; ALUMINUM POST: EAST-2.8 FT.

CORNER MAINTENANCE/OTHER INFO:

CLEAR BRUSH FROM AROUND MONUMENT AND TO BT'S. TIE FLAGGING TO
MONUMENT AND GUARD POSTS, PAINT BT FACES & A 6" BAND AT HEAD HEIGHT,
ADD NEW NAILS TO EXISTING BT TAGS & ADD NEW TAGS WHERE NEEDED.

GEODETIC COORDINATES:

LATITUDE: N 42° 54' 46.778"
LONGITUDE: W 122° 54' 09.498"
ELLIPSOID HEIGHT: 2440 FT
DATUM: WGS 84

DOCUMENTS ON FILE AT:

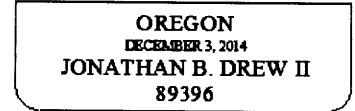

3106 PIERCE PARKWAY, STE. D
SPRINGFIELD, OREGON 97477

SOURCE: CELL PHONE GPS, FOR NAVIGATION TO CORNER.

DATE OF INVESTIGATION: 6/30/2015

REPORT BY: JONATHAN B. DREW II, PLS#89396, CFedS#1664

ASSISTED BY: ANDREW HILLMAN, SURVEY TECH.



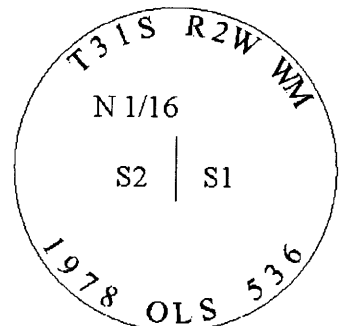
EXPIRES: 12/31/2015
RECORD MEASUREMENTS:
(N62°E-22.2 FT)1978
(N10°30'W-40.0 FT)1978
(S73°E-16.2 FT)1984

METHOD OF MEASUREMENT:

NO NEW MEASUREMENTS OF BT'S
DISTANCE TO GUARD POSTS BY
STEEL TAPE. NO NEW BEARINGS.

FIELD AS CONDITION REPORT.

CAP DIAGRAM:



THIS DOCUMENT FILED IN CS OFFICE: YES
OTHER DOCUMENT FILED WITH CS: NONE

C.S. File No 65/90-38