

FS INDEX ID: C-23

CORNER INVESTIGATION REPORT

CORNER: C 1/4
TOWNSHIP: 32S
RANGE: 2W
SECTION: 1
MERIDIAN: W.M.
NFSL PROPERTY BOUNDARY CORNER?: YES NO

GCDB ID: 640640
STATE: OREGON
COUNTY: DOUGLAS
FOREST: UMPQUA
DISTRICT: TILLER

DATE: 5/25/2015

HISTORY OF VISITATIONS:
 1970-B.A. SHANER, RM 2-21
 1980-L. HERZSTEIN, CS 61/11

LINE(S) POSTED: SOUTH-1970 EAST-1970

MAINTAINED: SOUTH-2015 EAST-1980

GUARD POST(S): SOUTH-5.1 FT

CORNER HISTORY:

- (1970)-ESTABLISHED C1/4 CORNER, SETS BRASS CAP/IRON PIPE & 2 BT'S.
- (1980)-FINDS BRASS CAP/IRON PIPE LOOSE & 2 BT'S, RESETS BC/IP & SETS 1 NEW BT

MONUMENT FOUND/SET:

FOUND A 3" BRASS CAP ON 2-1/2" GALVANIZED IRON PIPE, PROJECTING 6 INCHES ABOVE A MOUND OF STONE.

RECORD CORNER ACCESSORIES:

- AN INDETERMINATE SIZED ROOTHOLE, NOT MEASURED.
- A 36" FIR STUMP BEARS, S71°45'E - 31.9 FT, WITH A HEALED SINGLE BLAZE.
- A 18" FIR BEARS, N42°30'E - 79.5 FT, WITH A HEALED DOUBLE BLAZE.

NEW CORNER ACCESSORIES:

- A 6" MAG SPIKE SET IN CENTER TOP OF RECORD BT STUMP BEARS, S71°51'E - 31.9 FT WITH ATTENTION SIGN & BRASS WASHER NAILED ALONGSIDE.
- A 6" FIR BEARS, S12°15'W - 5.9 FT, MARKED "X"BT" ON A DOUBLE BLAZE.
- A 11" FIR BEARS, N19°15'W - 24.8 FT, MARKED "C1/4S1"BT" ON A DOUBLE BLAZE.

CORNER MAINTENANCE/OTHER INFO:

CLEAR BRUSH FROM AROUND MONUMENT AND TO BT'S. TIE FLAGGING TO MONUMENT AND GUARD POSTS, PAINT BT FACES & A 6" BAND AT HEAD HEIGHT, ADD NEW NAILS TO EXISTING BT TAGS & ADD NEW TAGS WHERE NEEDED.

NEW BT'S INCLUDE A 3/4" BRASS WASHER STAMPED "ORPLS #89396" BETWEEN B&T
GEODETIC COORDINATES: DOCUMENTS ON FILE AT:



LATTITUDE: N 42° 49' 5.421" 3106 PIERCE PARKWAY, STE. D
 LONGITUDUE: W 122° 52' 58.471" SPRINGFIELD, OREGON 97477

ELIPSOID HEIGHT: 3270 FT
 DATUM: WGS 84
 SOURCE: CELL PHONE GPS, FOR NAVIGATION TO CORNER.

DATE OF INVESTIGATION: 5/18/2015

REPORT BY: JONATHAN B. DREW II, PLS 89396

ASSISTED BY:



EXPIRES: 12/31/2015

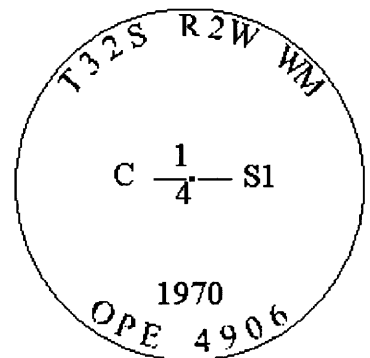
RECORD MEASUREMENTS:

- (S20°W-118.0')1970, (S23°W)1980
- (S67°30'E-31.3')1970
- (N47°E-78.7')1980

METHOD OF MEASUREMENT:

LEICA TCRA1103+ TOTAL STATION HOLD BEARING OF S89°27'E ON CORSONITE LINE POST FOUND EAST 81.7 FT, BEARING PER RM2-21 DISTANCES TO NAIL SET SIDE CENTER BEARINGS TO CENTER.

CAP DIAGRAM:



THIS DOCUMENT FILED IN CS OFFICE: YES
OTHER DOCUMENT FILED WITH CS: NONE

C.S. File No C5/90-29