

FS INDEX ID: J-7

CORNER INVESTIGATION REPORT

CORNER: 1/4
TOWNSHIP: 31 S
RANGE: 1 W
SECTION: 8 & 17
MERIDIAN: W.M.
NFSL PROPERTY BOUNDARY CORNER?: YES NO

GCDB ID: 240500
STATE: OREGON
COUNTY: DOUGLAS
FOREST: UMPQUA
DISTRICT: TILLER

DATE: 4/24/2015

HISTORY OF VISITATIONS:

1857-DENNIS HATHORN, GLO SURVEY
 1966-JOHN POWELL, ET. AL, CS 54/28
 1972-J.A. HOFFBUHR, M42-75
 1977-WILLIAM RUPPERT, M65-50
 2001-L.L. FANNING, CS 65/36-11

LINE(S) POSTED: NORTH-1977 WEST-1977

MAINTAINED: NORTH-2015 WEST-2015

GUARD POST(S): NORTH-4.0 FT WEST-2.8 FT

CORNER HISTORY:

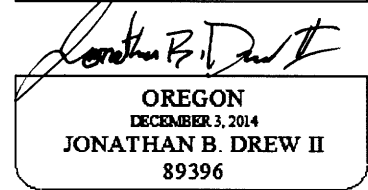

(1857)-ESTABLISHED 1/4 CORNER, SETS WOOD POST & 2 BT'S.
 (1966)-FINDS 1 BT, SETS BRASS CAP/IRON PIPE & 2 BT'S.
 (1972)-FINDS BRASS CAP/IRON PIPE & 3 BT'S.
 (1977)-FINDS BRASS CAP/IRON PIPE & 3 BT'S.
 (2001)-FINDS BRASS CAP(STAMPED "R2W")/IRON PIPE & 3 BT'S, RE-STAMPS "R1W".
MONUMENT FOUND/SET:

FOUND A 2-1/2" BRASS CAP ON 1-1/4" GALVANIZED IRON PIPE, PROJECTING 10 INCHES ABOVE A RING OF STONE.

NOTE: "COUNTY SURVEYORS OFFICE" & DATE STAMP NOT ORIENTED NORTH, AS SHOWN BELOW. CAP SHOWS R1W AS RESTAMPED BY FANNING IN 2001.

RECORD CORNER ACCESSORIES:

A 15" OAK SNAG WITH SCRIBE VISIBLE ON A PARTIALLY HEALED DOUBLE BLAZE, FACE & SCRIBE IS ROTTED.
 NO TRACE FOUND OF A (36" PINE)1857
 A 28" MADRONE WITH A HEALED DOUBLE BLAZE BEARS,
 A 22" FIR WITH A HEALED DOUBLE BLAZE BEARS,



EXPIRES: 12/31/2015

RECORD MEASUREMENTS:

(N32°E-23.8')1857, (N33°35'E-24.5')1977
 (S15°W - 12.5 FT)1857
 (S4°30'E-24.1')1966, (S2°E-23.7')1977
 (N67°E-14.3')1966, (N69°E-14.4')1977

NEW CORNER ACCESSORIES:

NO NEW ACCESSORIES NEEDED.

METHOD OF MEASUREMENT:

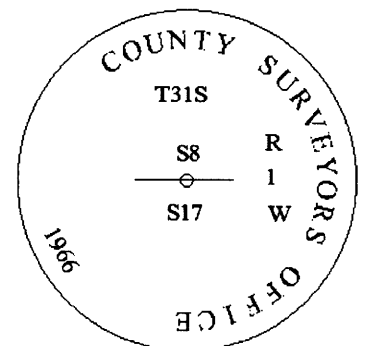
NO NEW MEASUREMENTS TAKEN.

FILED AS A CONDITION REPORT.

CORNER MAINTENANCE/OTHER INFO:

CLEAR BRUSH FROM AROUND MONUMENT AND TO BT'S. TIE FLAGGING TO MONUMENT AND GUARD POSTS, PAINT BT FACES & A 6" BAND AT HEAD HEIGHT, ADD NEW NAILS TO EXISTING BT TAGS & ADD NEW TAGS WHERE NEEDED.

CAP DIAGRAM:



GEODETTIC COORDINATES:

LATTITUDE: N42°53'14.854"
 LONGITUDUE: W122°51'12.244"
 ELIPSOID HEIGHT:
 DATUM: WGS 84

DOCUMENTS ON FILE AT:

3106 PIERCE PARKWAY, STE. D
 SPRINGFIELD, OREGON 97477

SOURCE: USGS QUAD MAP, FOR NAVIGATION TO CORNER.

DATE OF INVESTIGATION: 4/22/2015

REPORT BY: JONATHAN B. DREW II, PLS 89396

ASSISTED BY: LANCE GOUCHER, SURVEY TECH.

THIS DOCUMENT FILED IN CS OFFICE: YES
OTHER DOCUMENT FILED WITH CS: NONE

C.S. File No 65/90-11