

FILED

Date: 11-17-2015 By: JC

This survey consists of:

Map: _____

Narrative: _____

Corner Plt: C.S. 65/89-55

OREGON CORNER RESTORATION FORM

SECTION 7 & 8 TOWNSHIP 21 S. RANGE 11 W. W.M.

DOUGLAS COUNTY
SURVEYOR

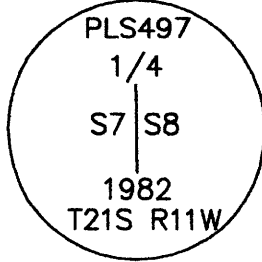
Corner Designation

1/4 CORNER SECTIONS 7 & 8
GCDB/PLSS CORNER ID No. 200540

Previous Renewals / Surveys, etc.:
M93-10, M93-34 & C.S. FILE 66/2-8

- Condition Report Only
- Not Found
- Renewed
- Unrecorded
- Surveyed in
- Referenced Out

Monument Detail Sketch



Monument Found or Set (Procedures and Description)

FOUND MONUMENT:

A 2 1/2" BRASS CAP ON 1" IRON PIPE MARKED "T21S R11W 1/4 S7 S8 1982 PLS497" PER M93-10.

FOUND BT'S:

- A 30" ORIGINAL FIR STUMP WITH TAG BEARS WEST 2.6'.
- A 21" ALDER WITH NO VISIBLE MARKS AND NEW TAG BEARS S69°W 7.0'.
- A 12" ALDER WITH VISIBLE BARK SCRIBE AND TAG BEARS S7°30'E 24.7'.
- A 14" SPRUCE WITH HEALED FACE AND TAG BEARS N01°30'E 27.4' RECORD 26.4'.
- A 20" MULTI-TRUNKED CEDAR WITH POSSIBLE HEALED FACE BEARS S33°30'E 40.2' RECORD 38.9'.

New Accessories

NEW BT MARKED:


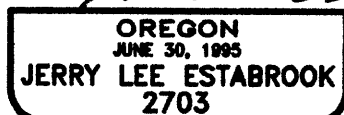
A 17" ALDER BARK SCRIBED "W1/4 S8 BT" WITH X-CHOP AND TAG BEARS N32°E 44.6' TO A SPIKE AT SIDE CENTER.

Locations & Comments

LAT. AND LONG. PER GARMEN ETREX HAND HELD GPS
N: 43°45'43.5" W: 124°02'43.9"

Compass Declination 18° EAST
Firm / Agency: Estabrook Land Surveying Inc.
Address: PO BOX 574, Lakeside, OR 97449
Party Chief: Jerry Estabrook
Notes:
Witness: Josh Maxwell & Pat Coy
DATE 9/26/15

Surveyors Seal

EXPIRES 12/31/15

C.S. File No 65/89-55