

FILED

Date: 9-30-2015 By: X

This survey consists of:

Map: _____

Narrative: _____
Corner Rpt: CS 65/89-26

DOUGLAS COUNTY
SURVEYOR

CORNER REPORT FORM

Section 12 Township 31S Range 3W

Douglas County

Date 9/2015

PLSS Number

660600

CORNER DESIGNATION

E 1/16 S1
S12

- Condition Report only
- Not Found
- Renewed
- Unrecorded
- Surveyed In
- Referenced out

Previous Renewals/Surveys, etc:

SET BY MARKHAM 1959 CS FILE 42/392

Monument(s) & Accessories Found: (Condition and Source)

Fd STONE Approx 5" x 8" x 12"

26" Hemlock S77°E 5.5' GOOD SCAR (BURN + BARK)

26" FIR DOWN AND badly BURN + BTAG NEAR TREE

STUMP Hole S22°E 9.5' ±

Monument Detail

Sketch


Monument Set (Procedures and Description)

SET 5/8" IRON ROD WITH 2 1/2" ALUM
CAP MARKED AS SHOWN SET
ALONG SIDE OF STONE

New Accessories

13" FIR S34°E 49.4 FT

SCRIBED 1/16 S12 RT



Surveyor's Seal

Location & Comments

HAND HELD LAT
& LONG

N 42° 54' .059'

W 122° 59' .904'

AREA BADLY

BURNED 9/2015

Compass Declination 15 1/2° E

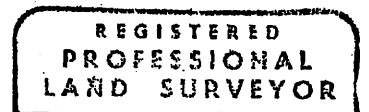
Firm/Agency: i.e. Engineering, Inc.

Address: 809 SE Pine St, Roseburg, OR 97470

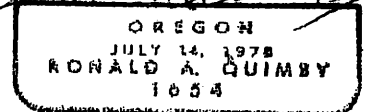
Party Chief: N. FROMDALL

Notes:

Witness: R. OLSON



Ronald A. Quimby



EXP 12-31-16

C.S. File 65/89-26