

OREGON CORNER RESTORATION FORM

Section 24 Township 23 S. Range 4W
 County Douglas Date 4/7/15

FILED

Date: 8/19/2015 By: JK

The survey consists of:

Map: _____

Narrative: _____

Corner Rpt: CS 65/89-16

Corner Designation

640340

T. 23 S. R. 4 W.
 C 1/4



- _____ Condition Report Only
- _____ Not Found
- X Renewed
- _____ Unrecorded
- _____ Surveyed In
- _____ Referenced Out

DOUGLAS COUNTY
 SURVEYOR

Previous Renewals/Surveys, etc.

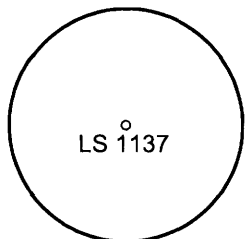
Set by Branch in Map M104 -1.

Accessories Found: (Condition and Source)

Reference spike in rotten stump bears S80°27'35"E 29.38 ft. Record (S80°30'36"E 29.37 ft.)

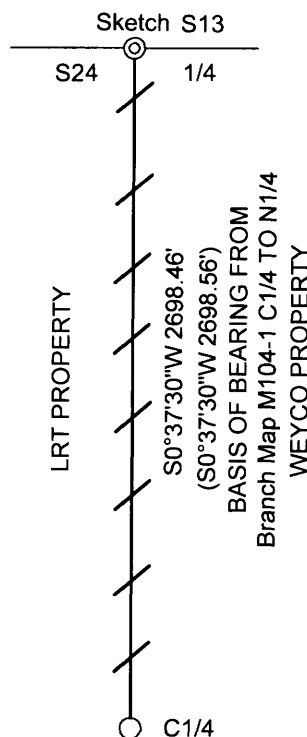
Monument Detail

Found 5/8" Iron Rod
 With Yellow Plastic Cap



Legend:

- ⊙ Found 1965 County Caps
- Found 5/8" Iron Rod As Per Branch in Map M104-1
- () Record From 1974 Branch Map M104-1
- /— Lines Blazed, Painted, & Metal U-Posts



Monument Found

Found 5/8" Iron Rod With Yellow Plastic Cap Set By Branch In Map M104-1 Filed In Douglas County Surveyors Office.

New Accessories

8" Douglas Fir Bears S86 1/2°E 25.1 Ft. We Scribe C1/4 S24 BT and Nail Aluminum Bearing Tree Tag To The Tree


6" Douglas Fir Bears S3 1/2°W 24.6 Ft. We Scribe C1/4 S24 BT and Nail Aluminum Bearing Tree Tag To The Tree

6" Douglas Fir Bears N18 3/4°W 6.45 ft. We Scribe C1/4 S24 BT and Nail Aluminum Bearing Tree Tag To The Tree

Location & Comments

We ran a closed loop survey from the Center 1/4 to the North 1/4 and back to the Center 1/4. We blazed painted and put metal U-Post on true line. The Center 1/4 monument lies on flat ground in stand of 6" to 8" Douglas fir, and is 0.2 ft. above ground.

Bearing Basis From Branch Map M104-1
Bearing Is From C1/4 to N1/4.
 Firm/Agency Lone Rock Timber Co.
 Address P. O. Box 1127
Roseburg, Ore. 97470
 Party Chief Ken W. Hoffine
 Notes G. Angiolet
 Witness G. Angiolet



EXPIRES 6-30-15

C.S. File No 65/89-16