

CORNER REPORT FORM

FILED

Section 2 Township 30S Range 9W
Douglas County Date 4/2015
PLSS Number 500640

Date: 4-14-2015 By: JC
This survey consists of:
Map: _____
Narrative: _____
Corner Rpt: CS 65/87-44

DOUGLAS COUNTY
SURVEYOR

CORNER DESIGNATION

1/4 COR 53/52

- Condition report only
- Not Found
- Renewed
- Unrecorded
- Surveyed In
- Referenced out

Previous Renewals/Surveys, etc:

Johnstone 1961 CS 51/163 SHANER M 49-51
DCSO 1964 CS 53/53 DCSO 1989 CS 64/3
DCSO 1967 CS 53/53
DCSO 1973 CS 56/34

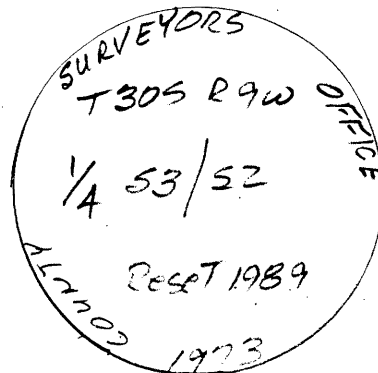
Monument(s) & Accessories Found: (Condition and Source)

DCSO BRASS CAP

10" D. FIR N. 43.1 FT. GOOD SCAR
24" x 5" TALL STUMP N7E 31.5 SPIKE IN CENTER
12" MADRONE S59E 67.4 FT GOOD SCAR
16" D. FIR S7W 36.9 FT " "
24" Cedar N89°W 124.9 FT " "

Monument Detail

Sketch



Monument Set (Procedures and Description)

New Accessories


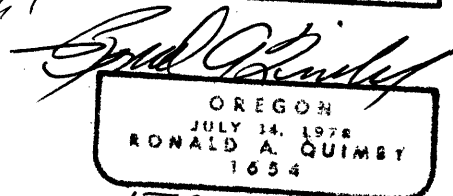

Surveyor's Seal

Location & Comments

HAND HELD G.P.S
LAT & LONG
N 42° 59.354
W 123° 44.527
CORNER IS ON
EDGE OF OLD
SKID ROAD

Compass Declination
Firm/Agency: I.e. Engineering, Inc.
Address: 809 SE Pine St., Roseburg, OR 97470

Party Chief: N. Fremdahl
Notes:
Witness: R. OLSEN



C.S. File LTP 12-31-16

CS 65/87-44