

OREGON CORNER RESTORATION FORM

TOWNSHIP 28 RANGE 09/08

Corner Designation

R9W R8W
S12 S7
S13 S18
T28S

Condition Report Only
 Not Found
 Renewed
 Unrecorded
 Surveyed in
 Referenced Out

Previous Renewals / Surveys, etc.

Graham, 2000 (BLM Database); McDowell, 1975 (C.S. 26-A-59; Book 12, Pg. 204); Egerman, 1960 (Book 10, Pg. 296); Byron, Deputy Douglas County Surveyor, 1956 (Douglas County Book 12, Pg. 12); Frear, 1953 (Douglas County Book 41, Pg. 197); Lehmanowsky, 1953 (Book 8, Pg. 156, C.S. 26-B-14); Chapman, 1875 (G27, Pg. 02).

Monument(s) & Accessories Found: (Condition and Source)

We find a 2½" brass cap on a 2" iron pipe, per Byron, Deputy Douglas County Surveyor, 1956 (Douglas County Book 12, Pg. 12); 50" Douglas Fir stump, N68°E-87.75'; 60" Douglas Fir stump, S80°E-24.49'; 42" Douglas Fir stump, S34°W-46.49'; 60" Douglas Fir stump, N54°W-84.09'; 26" Douglas Fir, N52°W-69.32'; 19" Douglas Fir, N32°E-44.10'; 23" Douglas Fir, S48°30'E-49.08'; 30" Douglas Fir, S29°W-49.08'.

Monument Detail

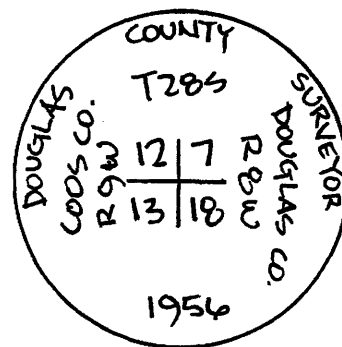
Sketch

Monument Set

NONE

New Accessories

NONE



Locations & Comments

FILED

Date: 3-9-2015 By: JC

This survey consists of:

Map: _____

Narrative: _____

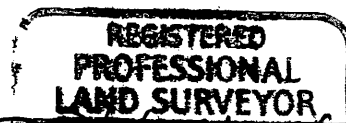
Corner Rpt: CS 65/87-20

DOUGLAS COUNTY
SURVEYOR


Date: December 1, 2014

Compass Declination 17°E
Firm/Agency Coos County Surveyor
Address Coos County Courthouse
250 N. Baxter
Coquille, OR 97423

Party Chief: Matthew Martin
Notes: Matthew Martin
Crew: Bill Hales
Michael L. Dado



Michael L. Dado



EXPIRES 12-31-15