

CORNER REPORT FORM

FILED

Section 18 Township 31S Range 8W
Douglas County Date 2-2015
PLSS Number 200500

Date: 2/24/2015 By: X

This survey consists of:

Map: _____

Narrative: _____

Corner Rpt: CS 65/87-18

DOUGLAS COUNTY
SURVEYOR

CORNER DESIGNATION

SEC COR 7/8
18/17

- Condition report only
- Not Found
- Renewed
- Unrecorded
- Surveyed In
- Referenced out

Previous Renewals/Surveys, etc:

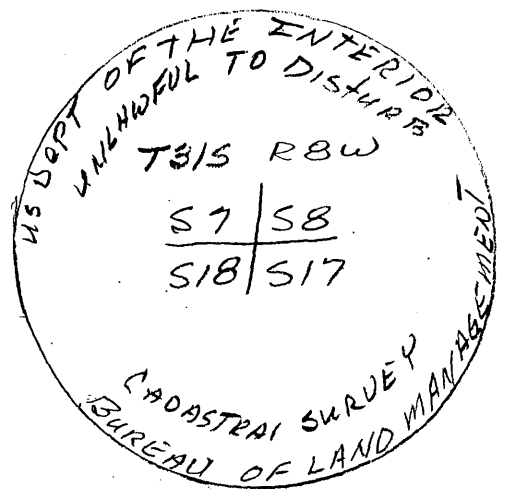
SWARINGEN 1962 CS 51/68
BLM RESURVEY 1972
SMALLEY 1996 CS 65/13-9J

Monument(s) & Accessories Found: (Condition and Source)

FD BLM BRASS CAP
 27" D FIR STUMP N75°E 51.9 FT GOOD SCAR (metal cap)
 41" D FIR STUMP S52°E 28.5 FT " "
 9" D FIR S70W 35.4 FT GOOD SCAR (Rec S1E)
 9" D FIR S57W 34.3 FT GOOD SCAR (Rec S48°W)
 31" D FIR STUMP N15W 32.0 FT " "

Monument Detail

Sketch



Monument Set (Procedures and Description)

New Accessories

Surveyor's Seal

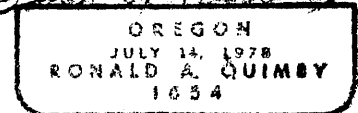

Location & Comments

Compass Declination 15 1/2
Firm/Agency: i.e. Engineering, Inc.
Address: 809 SE Pine St., Roseburg, OR 97470

Party Chief: N. FROMDALL

Notes:

Witness: R. OLSEN
J. LEONARD



C.S. File EXP 12-31-16

CS 65/87-18