

CORNER REPORT FORM

FILED

Date: 2/26/2015 By: X

Section 18 Township 31S Range 8W
Douglas County Date 2-2015
PLSS Number 200440

This survey consists of:

Map: _____

Narrative: _____

Corner Rpt: CS 65/87-17

DOUGLAS COUNTY
SURVEYOR

CORNER DESIGNATION

1/4 COR 18/17

- Condition report only
- Not Found
- Renewed
- Unrecorded
- Surveyed In
- Referenced out

Previous Renewals/Surveys, etc:


DCSO 1967
WOODRUFF M 156-5 2008

Monument(s) & Accessories Found: (Condition and Source)

FD DCSO BRASS CAP
12" 4' HIGH FIR STUMP (rotten) vis scribe N51°E 20.0 FT
18" D. FIR N66W 20.5 FT GOOD SCRIP

Monument Detail

Sketch



Monument Set (Procedures and Description)

New Accessories

A 6" FIR S16°E 22.2' scribed 1/4 S17 BT
A 7" FIR S37°W 26.0' scribed 1/4 S18 BT

Surveyor's Seal

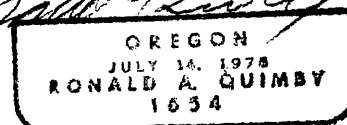

Location & Comments

Compass Declination 15 1/2
Firm/Agency: i.e. Engineering, Inc.
Address: 809 SE Pine St., Roseburg, OR 97470

Party Chief: N. Fronsdahl

Notes:

Witness: J. LEONARD
R. OLSEN



C.S. File _____

CS 65/87-17