

CORNER REPORT FORM

FILED

Section 9 Township 32S Range 8W
Douglas County Date 11-2014
PLSS Number 340540

Date: 11/24/2014 By: JC

This survey consists of:

Map: _____

Narrative: _____

Corner Rpt: CS 65/86-34

DOUGLAS COUNTY
SURVEYOR

CORNER DESIGNATION

C 1/4 SEC 9

- Condition report only
- Not Found
- Renewed
- Unrecorded
- Surveyed In
- Referenced out


Previous Renewals/Surveys, etc:

BLM Survey 2002

Monument(s) & Accessories Found: (Condition and Source)

FD. BRASS CAP
20" FIR NIDE 28.1 FT GOOD SCAR
26" FIR SBIW 41.8 FT GOOD SCAR

Monument Detail



Sketch

Monument Set (Procedures and Description)

New Accessories

30" FIR N119W 187 FT scribed C 1/4 59 BT
7" TAN OAK S53°E 26.2 FT scribed C 1/4 59 BT

Surveyor's Seal

Location & Comments

Lat & Long HAND
HELD GPS

N 42° 48.235
W 123° 39.085



Compass Declination 15 1/2
Firm/Agency: i.e. Engineering, Inc.
Address: 809 SE Pine St., Roseburg, OR 97470

Party Chief: N. Fromdahl

Notes:

Witness: D. MAURING

R. OLSEN



C.S. File

CS 65/86-34

EXP 12-31-14