

CORNER REPORT FORM

FILED

Section 19
Douglas County
PLSS Number
120400

Township 3/S Range 9W
Date 10-2014

Date: 10/14/2014 By: JC
This survey consists of:
Map: _____
Narrative: _____
Corner Rpt: CS 65/86-26

DOUGLAS COUNTY
SURVEYOR

CORNER DESIGNATION

W 1/16 S18
 S19

- Condition report only
- Not Found
- Renewed
- Unrecorded
- Surveyed In
- Referenced out

Previous Renewals/Surveys, etc:

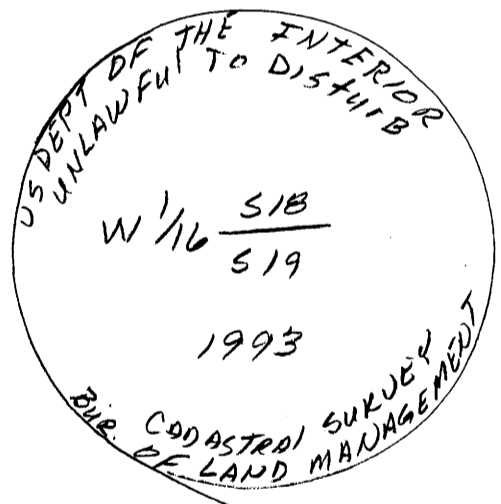
BLM SET 1993

Monument(s) & Accessories Found: (Condition and Source)

FD BLM BRASS CAP
14" Alder S66W 10.6 FT GOOD SCAR

Monument Detail

Sketch



Monument Set (Procedures and Description)

New Accessories

A 17" FIR S33°E 42.4 FT SCRIBED W 1/16 S19 BT

Surveyor's Seal



Location & Comments

Compass Declination 15 1/2
Firm/Agency: i.e. Engineering, Inc.
Address: 809 SE Pine St., Roseburg, OR 97470

Party Chief: N. FROMDANE

Notes:

Witness: D. MAURING
 R. OLSEN



C.S. File 65/86-26-12-31-14

CS 65/86-26