

Section 33 Township 32S Range 7W
Douglas County Date 9-2014
PLSS Number 300200

Date: 10-2-2014 By: X
This survey consists of:
Map: _____
Narrative: _____
Corner Rpt: CS 65/86-24

DOUGLAS COUNTY
SURVEYOR

CORNER DESIGNATION

SEC COR

29/28
32/33

- Condition report only
- Not Found
- Renewed
- Unrecorded
- Surveyed In
- Referenced out

Previous Renewals/Surveys, etc:

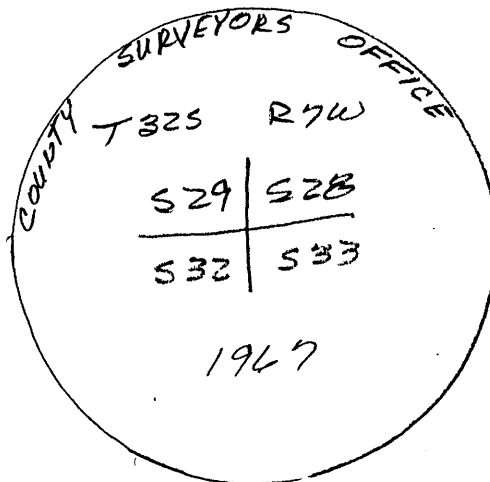
DCSO 1967 CS 54/36
Smalley 1993 M 117-48

Monument(s) & Accessories Found: (Condition and Source)

FD DCSO BRASS CAP
65" D. FIR N 18° E 58.1' BARK Scribe
15" MADRONA N 45° E 33.2 FT GOOD SCAR
13" MADRONA S 26° E 2.7 FT Vis. Scribe
15" MADRONA S 9° W 20.0 FT Vis Scribe
65" FIR N 54° W 36.8 FT BARK Scribe
11" MADROVE N 44° W 12.8 FT Vis Scribe

Monument Detail

Sketch



Monument Set (Procedures and Description)

New Accessories

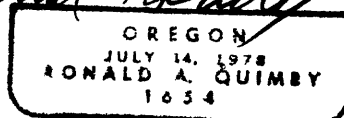

Surveyor's Seal

Location & Comments

AREA BURN T
8-2013

Compass Declination 15 1/2
Firm/Agency: i.e. Engineering, Inc.
Address: 809 SE Pine St., Roseburg, OR 97470

Party Chief: N. Erandahl
Notes:
Witness: R. OLSEN
D. MARRING



C.S. File EXP 12-31-14

CS 65/86-24