

CORNER REPORT FORM

FILED

Section 33 Township 32S Range 7W  
Douglas County Date 9/2013  
PLSS Number 400100

Date: 9-17-2014 By: JC  
This survey consists of:  
Map: \_\_\_\_\_  
Narrative: \_\_\_\_\_  
Corner Rpt: CS 65/86-18

DOUGLAS COUNTY  
SURVEYOR

CORNER DESIGNATION

SC 533/534 ONLY

- Condition report only
- Not Found
- Renewed
- Unrecorded
- Surveyed In
- Referenced out

Previous Renewals/Surveys, etc:


PRICE 1954 CS 41/801  
DCSO 1967 CS 54/36  
BLM 1975 Resurvey  
TEMPER 1995 M122-53

Monument(s) & Accessories Found: (Condition and Source)

BLM BRASS CAP  
 26" CEDAR STUMP (7' TALL) N34W 102 FT GOOD SCAR  
 16" CEDAR STUMP (6' TALL) N48E 192 FT " "  
 20" CEDAR STUMP (6' TALL) N55E 372 FT " "

Monument Detail

Sketch



Monument Set (Procedures and Description)


New Accessories

Surveyor's Seal

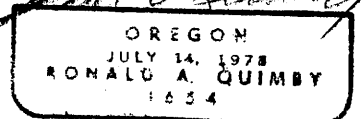
Location & Comments  
AREA BADLY BURNED  
2013

Compass Declination 15 1/2  
Firm/Agency: i.e. Engineering, Inc.  
Address: 809 SE Pine St., Roseburg, OR 97470

Party Chief: N. FROMMHL  
Notes:  
Witness: D. MINARIUS



*Ronald A. Quimby*



C.S. File 65/86-18  
EXP 12-31-19