

FILED

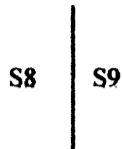
Date: 9-11-2014 By: JC
This survey consists of:
Map: _____
Narrative: _____
Corner Rpt: CS 65/86-14

OREGON CORNER RESTORATION FORM

Section **8** Township **25S** Range **01W**
County **Douglas** Date **August 2014**

DOUGLAS COUNTY
SURVEYOR

Corner Designation	1/4 COR	<input type="checkbox"/>	Condition Report Only
		<input type="checkbox"/>	Not Found
		<input checked="" type="checkbox"/>	Renewed
		<input type="checkbox"/>	Unrecorded
		<input type="checkbox"/>	Surveyed In
		<input type="checkbox"/>	Referenced out



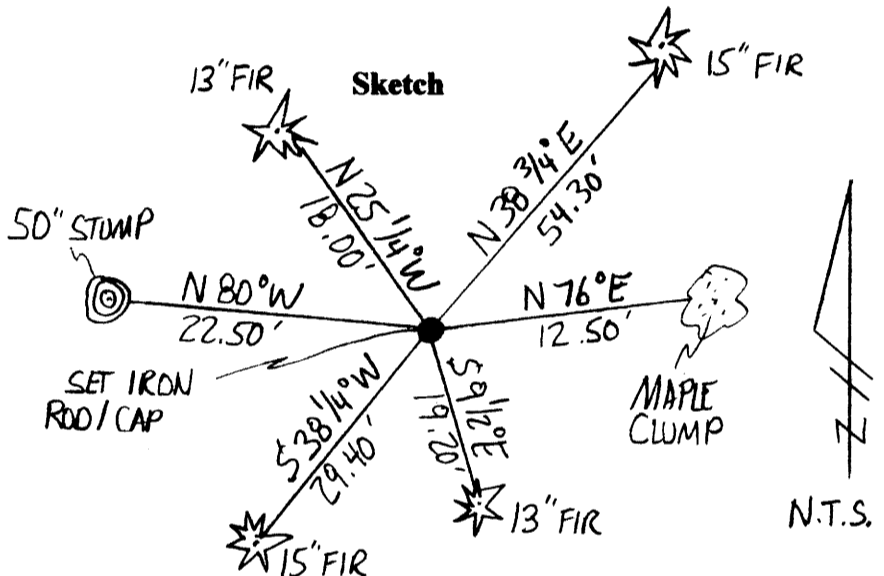
Previous Renewals / Surveys, etc.

Original by Hezekiah Johnson in 1900. Found and restored by Bruce Shaner in 1960.

Monument (s) & Accessories Found: (Condition & Source)

Found 50" Fir stump with visible scribe bears N80°W 22.5 feet from the corner position. This is an original bearing tree according to Bruce Shaner's 1960 retracement. A clump of maples bears N76°E 12.5 feet.

Monument Detail



Monument Set (Procedures & Description)

Corner position was determined from the center of a 50" Fir stump with visible scribing using the bearings and distances measured by Shaner in 1960. At the corner position, we set a 5/8" x 30" iron rod with plastic cap marked "Lang Surveying". The evidence shows this corner has been used for management and harvesting of the adjoining lands for many years. Blue flagging and tree blazes were also found along the line which proceeds out of this corner; further verifying its usage.

New Accessories

- 15" Fir bears S38 1/4°W 29.40 feet scribed "1/4 S8 BT"
- 13" Fir bears N25 1/4°W 18.00 feet scribed "1/4 S8 BT"
- 15" Fir bears N38 3/4°E 54.30 feet scribed "1/4 S9 BT"
- 13" Fir bears S9 1/2°E 19.20 feet scribed "1/4 S9 BT"

NOTE: Bearings are to the center of the trees and distances are measured to a spike in the side of the trees.

Location & Comments:

Corner lies in a draw on the south side of accessible ridge.

Compass Declination N/A

Firm/Agency

Gregory D. Lang, Surveyor
7550 Willis Creek Rd.
Winston, Or 97496


Party Chief and Notes

Gregory Lang

Witness

Trevor Lang

Surveyor's Seal



EXPIRES: 12-31-2014

C.S. File No 65/86-14

1 300540