

CORNER REPORT FORM

FILED

Section 11 Township 32S Range 28E
Douglas County Date 8/2014
PLSS Number 600520

Date: 8/7/2014 By: JC
This survey consists of:
Map: _____
Narrative: _____
Corner Rpt: CS 65/86-4

DOUGLAS COUNTY
SURVEYOR

CORNER DESIGNATION

S 1/16 S11/S12

- Condition report only
- Not Found
- Renewed
- Unrecorded
- Surveyed In
- Referenced out

Previous Renewals/Surveys, etc:

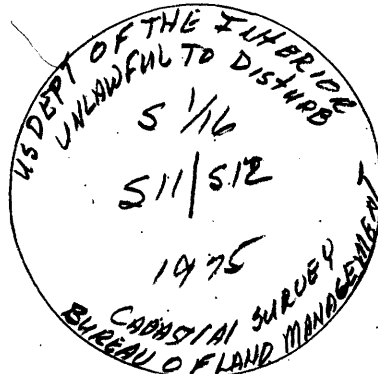
BLM RESURVEY 1975 P3 15978
CS 63/129-10

Monument(s) & Accessories Found: (Condition and Source)

BLM BRASS CAP
32" SUGAR PINE N41°E 72.6 GOOD SCAR
12" MADRONE S64W 13.6 FT VIS SCRIBE
28" X 6" TAIL FIR STUMP N87°W 115.3 FT BADLY BURN T
6' Post 1° West

Monument Detail

Sketch



Monument Set (Procedures and Description)

New Accessories

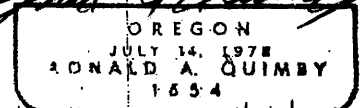
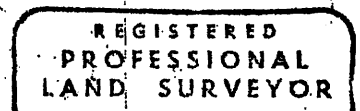
Surveyor's Seal

Location & Comments

AREA BURN T
7/2013

Compass Declination 5°E
Firm/Agency: ICEENG
Address: _____

Party Chief: FROST
Notes:
Witness: OLSEN



C.S. File 65/86-4