

CORNER REPORT FORM

FILED

Section 14
Douglas County
PLSS Number
60500

Township 32S Range 8W
Date 8/2014

Date: 8/7/2014 By: JC
This survey consists of:
Map:
Narrative:
Corner Rpt: CS 65/86-2

DOUGLAS COUNTY
SURVEYOR

CORNER DESIGNATION

SEC COR 511/512
514/513

- Condition report only
- Not Found
- Renewed
- Unrecorded
- Surveyed In
- Referenced out


Previous Renewals/Surveys, etc:

BLM Resurvey 1975

Monument(s) & Accessories Found: (Condition and Source)

BLM BRASS CAP
5' TALL 26" SUGAR PINE STUMP N74E 16.5 FT
18" FIR S37E 25.4 FT GOOD SCAR
32" FIR S68W 38.3 FT GOOD SCAR
30" FIR N9W 24.4 FT GOOD SCAR

Monument Detail



Sketch

Monument Set (Procedures and Description)

New Accessories

A 16" W. FIR N88E 52 FT
Scribed T32S R8W S21 BT



Surveyor's Seal

Location & Comments

AREA BURNT
7/2013

Compass Declination 15 1/2
Firm/Agency: IEENS
Address:

Party Chief: A. Frank
Notes:
Witness: R. OLSEN



C.S. File 65/86-2