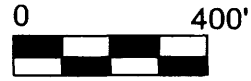
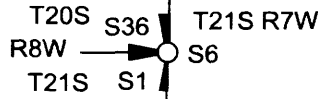


RECORD OF SURVEY
 FOR: OXBOW TIMBER 1 LLC
 SECTION 6, T21S, R7W, W.M.
 DOUGLAS COUNTY, OREGON
 17 MAY 2013

FILED
 DATE: 6-2-2014 BY: JC
 THIS SURVEY CONSISTS OF:
 MAP: CS 65/84-4
 NARRATIVE: _____
 CORNER RPT: ●
 DOUGLAS COUNTY
 SURVEYOR



SECTION CORNER SECTIONS 1, 36 ONLY
 FOUND GLO BRASS CAP DATED 1950
 WITH THE FOLLOWING ACCESSORIES:
 75" FIR STUMP BEARS N 43° W
 61.4' - NO MARKS
 29" HEMLOCK BEARS S 29-1/4° W
 52.8' - HEALED FACE
 NEW BEARING TREES THIS SURVEY
 20" ALDER BEARS S 44° E,
 25.1' - BARK SCRIBED X BT
 10" HEMLOCK BEARS N 8° W,
 20.8' - BLAZED, SCRIBED T20S R8W S36 BT
 19" MAPLE BEARS N 81° W,
 22.7' - BLAZED, SCRIBED T20S R8W S36 BT
 STEEL POST ADJACENT TO CORNER

1/4 CORNER SECTIONS 1, 6
 FOUND GLO BRASS CAP DATED 1954
 WITH THE FOLLOWING ACCESSORIES:
 40" FIR STUMP BEARS S 55° W,
 27.1' - ROTTED FACE
 32" FIR STUMP BEARS N 77° E,
 25.1' - NO MARKS
 35" FIR BEARS S 26-1/4° W,
 31.0' - HEALED FACE
 46" FIR BEARS N 7° E,
 53.1' - HEALED FACE
 NEW BEARING TREES THIS SURVEY
 59" D. FIR BEARS N 31° W,
 36.1' - BLAZED, SCRIBED 1/4 S1 BT
 30" D. FIR BEARS S 1° E,
 40.4' - BLAZED, SCRIBED 1/4 S6 BT
 STEEL POST ADJACENT TO CORNER

BASIS OF BEARING [N 1°46' E 40.61 CHAINS] N 1°46'00" E 2677.90'

NARRATIVE:

THE PURPOSE OF THIS SURVEY
 WAS TO MARK TRUE LINE
 BETWEEN THE CORNERS SHOWN
 ON THIS RECORD OF SURVEY FOR
 SECTION 6, TOWNSHIP 21 SOUTH,
 RANGE 7 WEST OF THE
 WILLAMETTE MERIDIAN.

EXISTING CORNERS WERE TIED
 BY GROUND TRAVERSE FOR
 CONTROL AND HELD IN THEIR AS-
 TIED POSITION FOR MARKING OF
 TRUE LINE.

TRUE LINE WAS MARKED WITH
 RED PAINTED BLAZES, RED
 FLAGGING AND 5-1/2' GALVANIZED
 STEEL POST SET AT AN AVERAGE
 INTERVAL OF 200'.

THE BASIS OF BEARING FOR THIS
 SURVEY WAS THE 1960 BUREAU OF
 LAND MANAGEMENT DEPENDENT
 RESURVEY OF SECTION 1,
 TOWNSHIP 21 SOUTH, RANGE 8
 WEST OF THE WILLAMETTE
 MERIDIAN.

THIS SURVEY WAS PERFORMED
 USING A NIKON TOTAL STATION.



LEGEND



SECTION CORNER AS NOTED



1/4 CORNER AS NOTED



1960 BUREAU OF LAND MANAGEMENT
 DEPENDENT RESURVEY OF SECTION 1,
 T21 S, R8W, WM


GLO

GENERAL LAND OFFICE

REGISTERED
 PROFESSIONAL
 LAND SURVEYOR

Ronald L. Rice
 OREGON
 JULY 9, 2002
 RONALD L. RICE
 54633LS

EXPIRATION DATE: 12-31-2014



FILE NAME		
14-38		
SCALE	DATE	DRAWN BY
400 F/In	5-17-2014	RLR
JOB	REVISION	SHEET
CLAB SLIDE	----	1/1

This map drawn with TRAVERSE PC Software