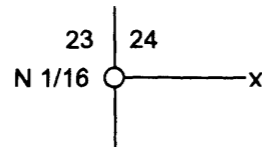


RECORD OF SURVEY
 FOR: SENECA JONES TIMBER CO.
 NW1/4, SEC. 24, T27S, R01W, W.M.
 DOUGLAS COUNTY, OR
 5/13/2014

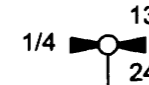
LEGEND

- MONUMENT AS NOTED
- ⊕ QUARTER CORNER
- x— LINE MARKED WITH BLAZES, RED PAINT
 RED RIBBON. 5-1/2 FOOT GALVANIZED
 FENCE POSTS SET AN APPROX. INTERVAL
 OF 200 FEET.

NORTH 1/16 CORNER SECTION 23,24
 FOUND 3" BRASS CAP DATED 1980 WITH
 THE FOLLOWING ACCESSORIES;
 40" D-FIR BEARS S80°E, 19.0' HEALED FACE
 6" HEMLOCK BEARS N41°30'W, 14.03' SCRIBING VISIBLE



QUARTER CORNER SECTIONS 13,24
 FOUND 2-1/2" COUNTY SURVEY OFFICE
 BRASS CAP WITH THE FOLLOWING
 ACCESSORIES;
 38" D-FIR BEARS S75°E, 23.1' HEALED FACE
 17" D-FIR BEARS N7°E, 21.1' HEALED FACE



[S 0°27'26" W]
 S 0°23'16" W

1303.01'
 [1302.78']

FILED
 DATE: 5/20/2014 BY: hww
 THIS SURVEY CONSISTS OF:
 MAP: CS 65/84-3
 NARRATIVE: _____
 CORNER RPT: _____
 DOUGLAS COUNTY
 SURVEYOR

NARRATIVE

THE PURPOSE OF THIS SURVEY WAS TO BLAZE, PAINT, RIBBON AND
 POST THE LINE AS SHOWN ON THIS MAP. FOUND MONUMENTS
 WERE HELD AS CONTROL. THE BASIS OF BEARING FOR THIS
 SURVEY IS AS SHOWN HEREON.

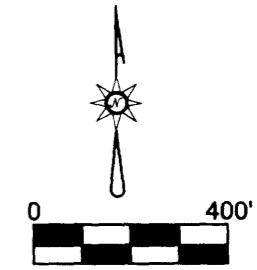
THIS SURVEY WAS PERFORMED USING A NIKOPN TOTAL STATION.

BASIS OF BEARING
 M79-56 [N 89°54'43" W, 2631.64']
 N 89°54'43" W

2631.15'

CN 1/16

CENTER NORTH 1/16 CORNER
 FOUND 3" BRASS CAP DATED 1980 WITH
 THE FOLLOWING ACCESSORIES;
 49" D-FIR BEARS S4°W, 26.0' HEALED FACE
 64" D-FIR BEARS S88°E, 76.0' HEALED FACE



FILE NAME		
14-07.TRV		
SCALE	DATE	DRAWN BY
400 Ft/in	5/13/2014	RBW
JOB	REVISION	SHEET
14-07	----	1/1

This map drawn with TRAVERSE PC, Software

REGISTERED
 PROFESSIONAL
 LAND SURVEYOR

OREGON
 ROBERT B. WARD JR.
 JULY 30, 1976
 LS 1091

EXPIRATION DATE: 6/30/14

NORTHWEST Land Surveying, Inc.

(541) 997-9201
 www.northwestlandsurveying.com

P.O. Box 2827
 Florence, OR 97439
 Fax (541) 902-0743

C.S. File No 65/84-3