



NO FEE

00451899201700182080020026

11/14/2017 10:30:36 AM

PLAT-CORR Cnt=1 Str=33 HAJOHNST  
This is a no fee document

# DOUGLAS COUNTY CLERK

FILED

Date: 11/14/17 By: JC

This survey consists of:

Map: K173-42

Narrative: \_\_\_\_\_

Corner Ref: \_\_\_\_\_

DOUGLAS COUNTY  
SURVEYOR



# CERTIFICATE PAGE

DO NOT REMOVE THIS PAGE FROM ORIGINAL  
DOCUMENT

THIS PAGE MUST BE INCLUDED IF DOCUMENT IS RE-RECORDED

C.S. FILE 65/83-14

AFFIDAVIT OF CORRECTION



I, Paul Allen Kohn, being duly sworn, depose and say that I am the surveyor who surveyed the property as depicted, filed and recorded in C.S. M173-42 Douglas County, Oregon Survey Records; and

The following corrections to said Survey are necessary and are as follows:

1. The bearing on 4<sup>th</sup> Street South of State Highway No. 45 is North 2°33'22" East.
2. The bearing on 3<sup>rd</sup> Street South of State Highway No. 45 is South 2°17'41" West.

The present fee owner of the property materially affected by said Affidavit is as follows:

1. DG-Drain OR-1-UT, LLC



RENEWS 6/30/19

NOTARY CERTIFICATE STATE OF OREGON )


*Paul Allen Kohn*  
 Paul Allen Kohn  
 Registered Professional Land Surveyor # 58964  
 1301 Douglas Street  
 Forest Grove, OR 97116

) ss

COUNTY OF WASHINGTON )

Subscribed and sworn to before me this 8<sup>th</sup> day of November, 2017

*Gabriel Rodriguez*  
 Notary Public for the State of Oregon  
 My Commission Expires  
 02/16/2021



COUNTY SURVEYOR APPROVAL

I, Kris DeGroot, Douglas County Surveyor, do hereby certify that said affidavit of Correction for C.S. M173-42 has been examined by me and that it complies with O.R.S. 209.255.

*Kris DeGroot 11-13-2017*  
 Kris DeGroot, Douglas County Surveyor.