

Douglas County Official Records  
Patricia K. Hitt, County Clerk

2014-011311



NO FEE

00374879201400113110020026

08/26/2014 03:42:23 PM

PLAT-CORR Cnt=1 Stn=12 HEDI  
This is a no fee document

## DOUGLAS COUNTY CLERK



FILED

Date: 8-27-2014 by JK

This survey consists of:

For - Map: M 168-32

Narrative: \_\_\_\_\_

Corner Rpt: CS 65/83-4

DOUGLAS COUNTY  
SURVEYOR

# CERTIFICATE PAGE

**DO NOT REMOVE THIS PAGE FROM ORIGINAL  
DOCUMENT**

THIS PAGE MUST BE INCLUDED IF DOCUMENT IS RE-RECORDED

C.S. File No 65/83-4

AFFIDAVIT OF CORRECTION (Survey)


I, Brent H. Knapp, being duly sworn, depose and say that I am the surveyor who surveyed the property as depicted, filed and recorded in C.S M168-32, Douglas County, Oregon Survey Records; and

The following correction to said plat is necessary and is as follows:

- 1. Bearing and Distance between the most northerly and southerly found monuments on the East boundary should read N 00°28'42" E, 330.58'
- 2. The distance between the set monument on the east boundary and the immediate found monument to the North should read 52.56'

The present fee owner(s) of the property materially affected by said Affidavit is as follows:

- 1. Tribble Family, LLC

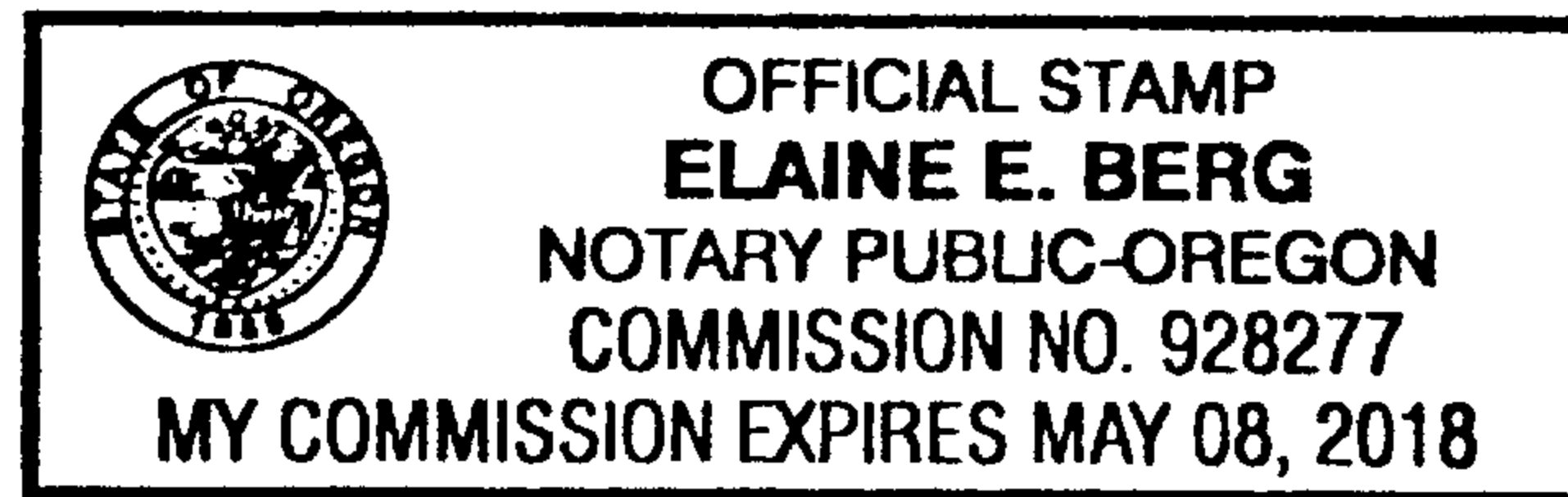


Brent H. Knapp  
Registered Professional Land Surveyor #81116


STATE OF OREGON     )  
                                  )ss  
COUNTY OF DOUGLAS )


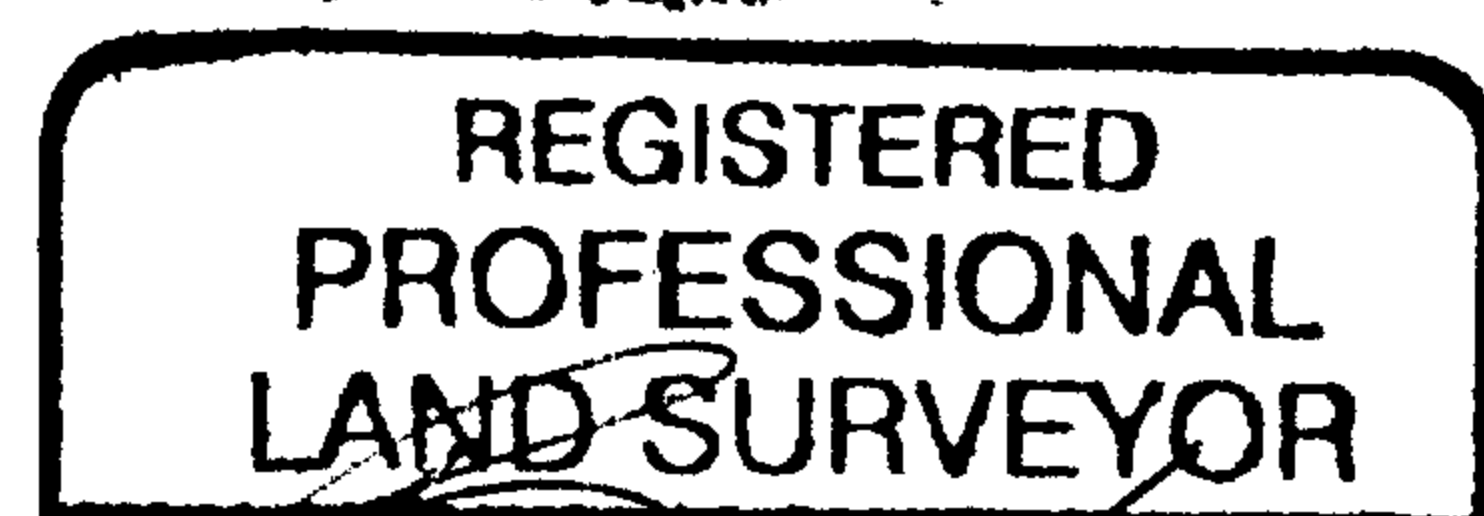
Subscribed and sworn before me on this 26 day of August, 2014.

  
Notary Public for Oregon  
My Commission Expires: May 8, 2018



I, Randy Smith, County Surveyor, do hereby certify that said affidavit of Correction for C.S. M168-32, has been examined by me and that it complies with ORS 209.255 (surveys).

  
Randy Smith, County Surveyor     8-26-2014



C.S. File No 65/83-4