

CORNER REPORT FORM

FILED

Section 10 Township 32S Range 8W
Douglas County Date 7/2014
PLSS Number 500600

Date: 7/22/2014 By: JL
This survey consists of:
Map:
Narrative:
Corner Rpt: CS 65/82-58
DOUGLAS COUNTY 395
SURVEYOR

CORNER DESIGNATION

SEC COR 3/2
10/11

- Condition report only
- Not Found
- Renewed
- Unrecorded
- Surveyed In
- Referenced out

Previous Renewals/Surveys, etc:

DCSO Not FD CS 54/65
BLM Resurvey 1975
M. Smalley M 143-2 D. Edwards M 143-31

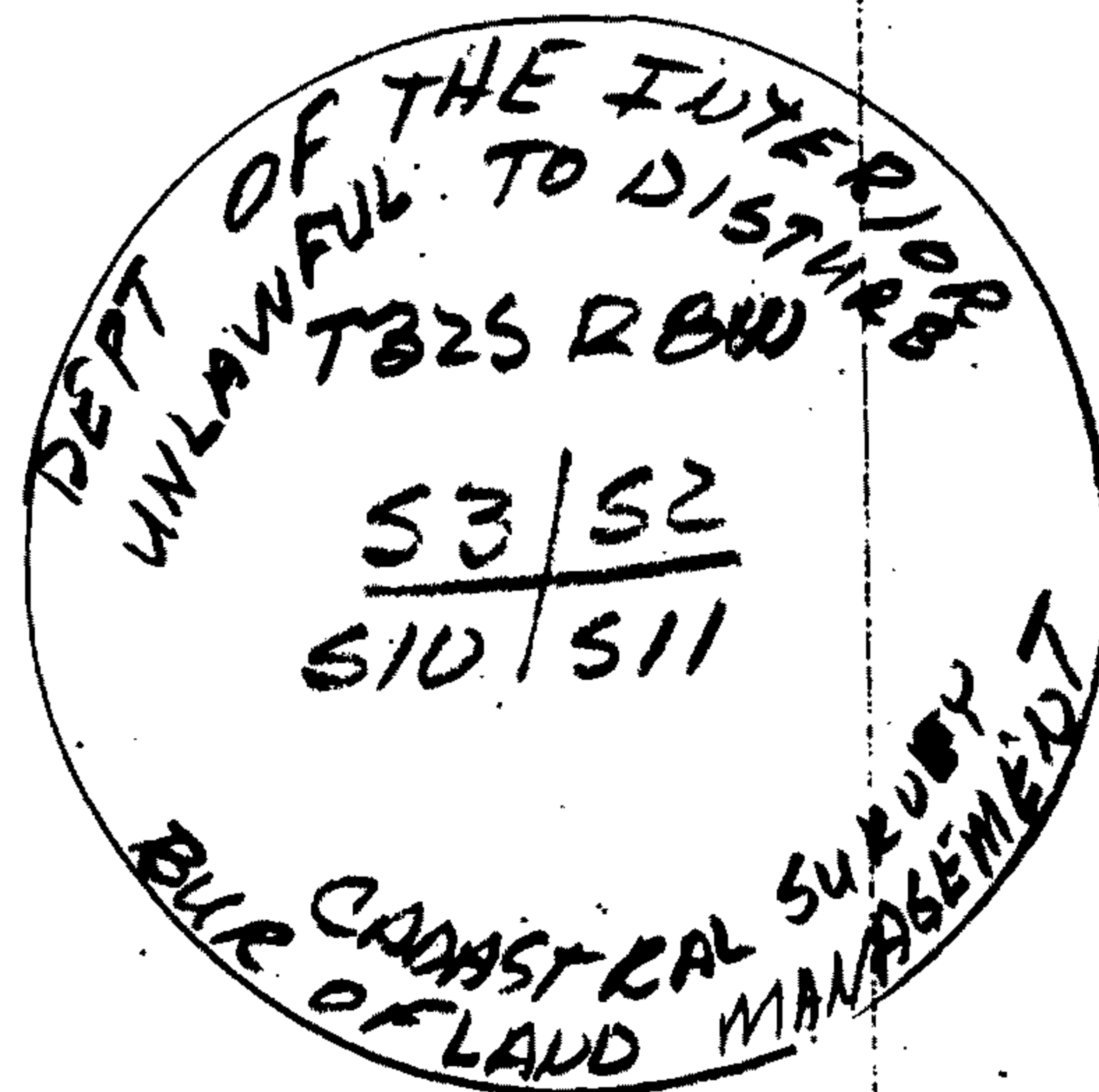
Monument(s) & Accessories Found: (Condition and Source)

BLM BRASS CAP
18" FIR N 90°E 16'5" BADLY BURNT
13" FIR S 83°E 78' FT "
15" SUGAR PINE N 28°W 31'2" BADLY BURNT
14" FIR S 85°W 18'5" FT VIS SCRIBES
2 REF. MON'S See Attached Sheet

Monument Detail

Sketch

Monument Set (Procedures and Description)



New Accessories

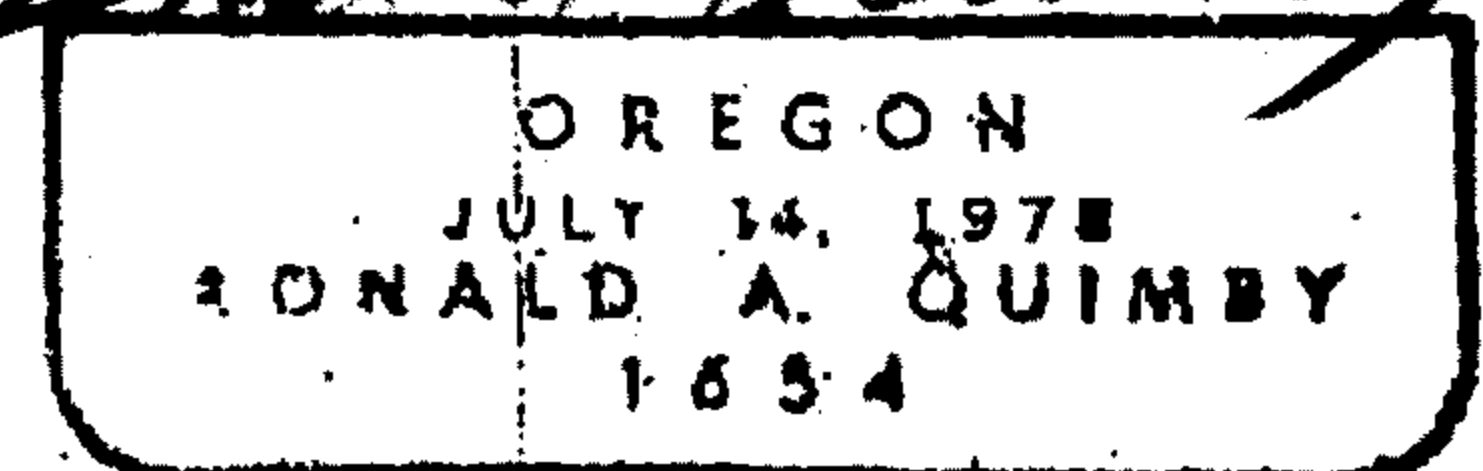

14" MADROVE N 84°W 46.8' scribed T32S R8W S3 BT
14" MADROVE S 40°W 92' scribed T32S R8W S10 BT

Surveyor's Seal

Location & Comments

Compass Declination 15 1/2'
Firm/Agency: REEUG
Address:

Party Chief: N. F. COMBAYL
Notes:
Witness: E OLSON



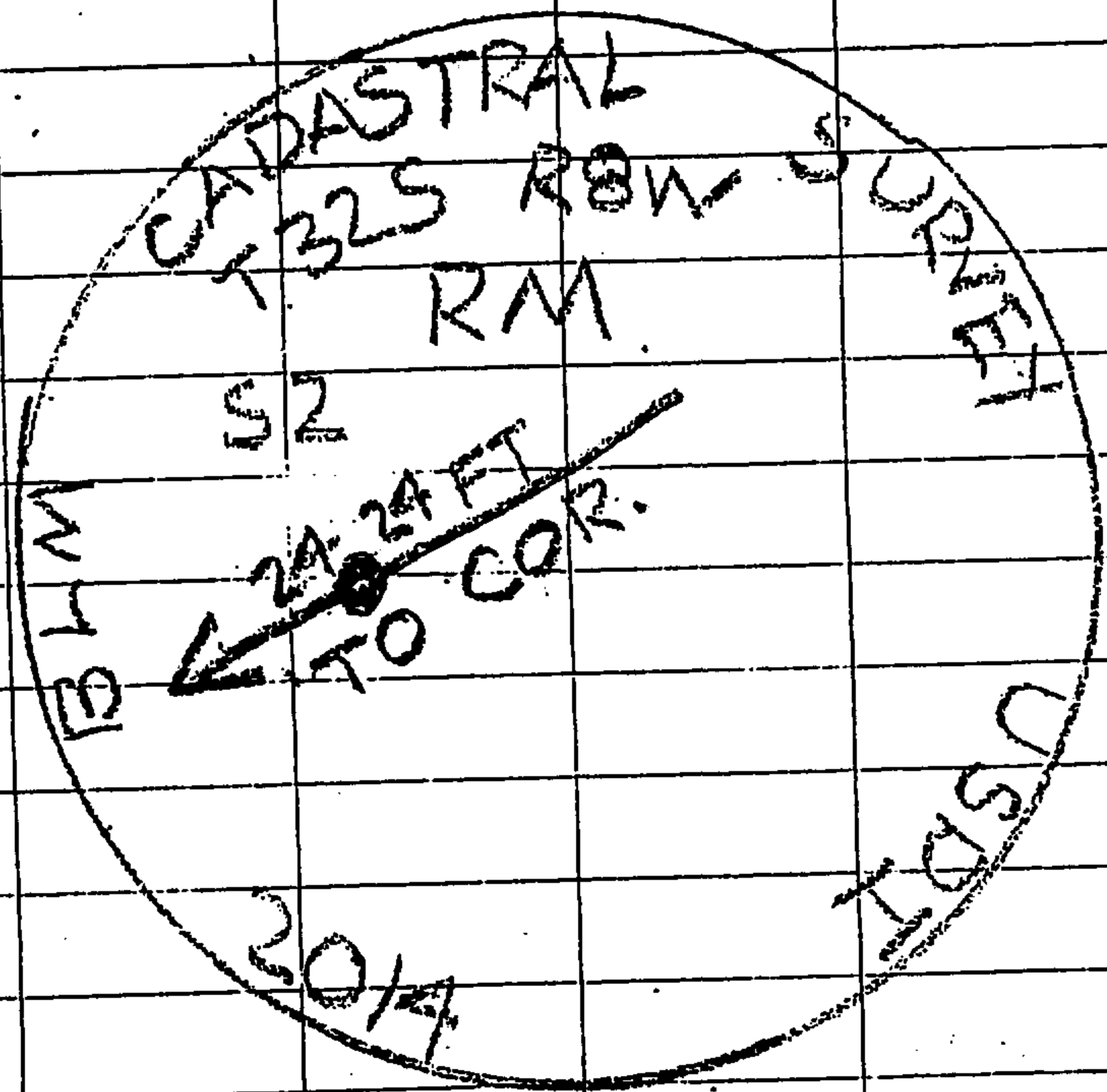
EXP 12-31-14

C.S. File 65/82-58

"BLM Reference Monument"

Aluminum Cap

N30°E 24.24'

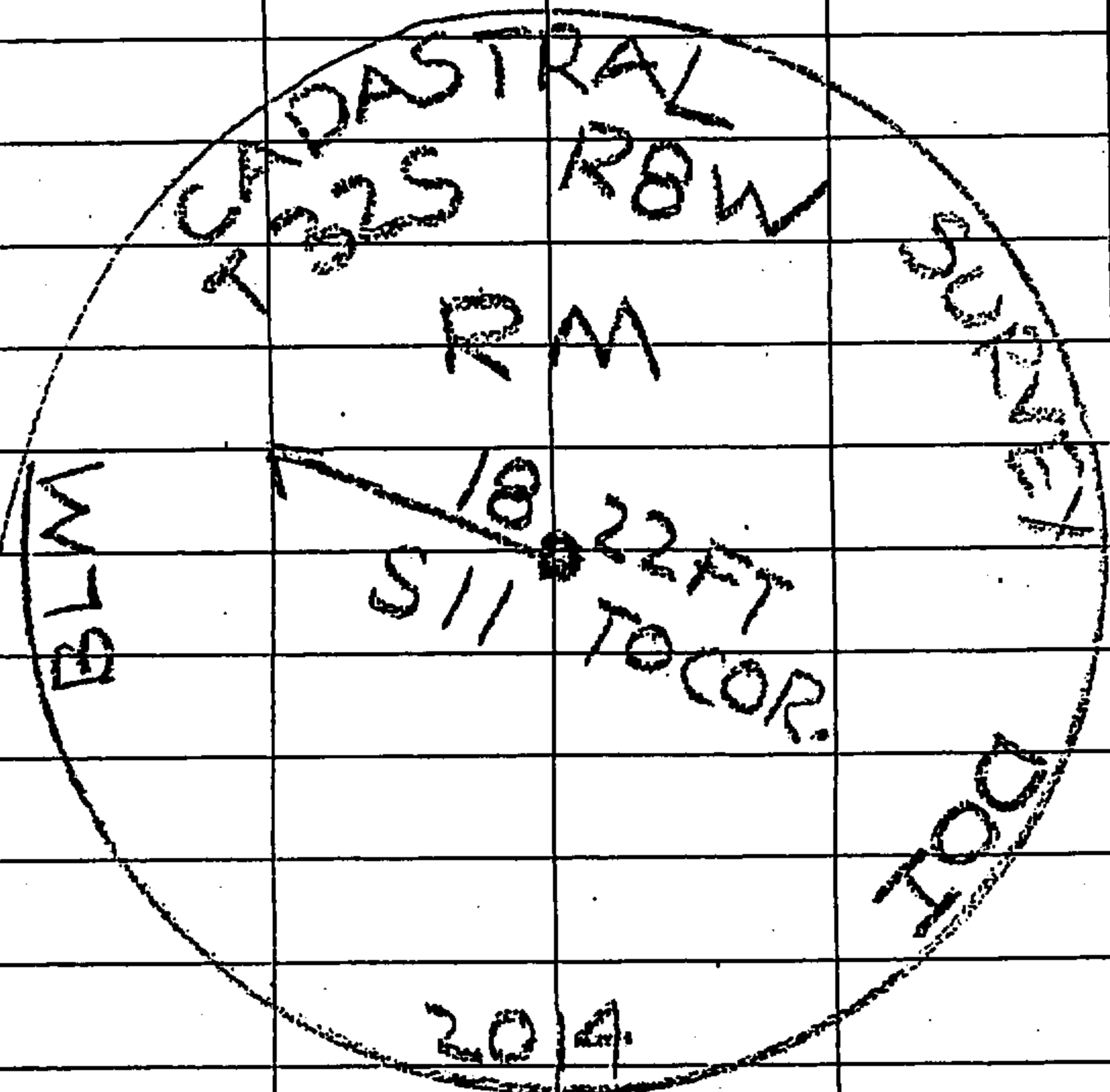


8.

"BLM Reference Monument"

Aluminum Cap

S79°E 18.22'



Jean Crawford

From: Ron Quimby
Sent: Tuesday, July 22, 2014 6:20 AM
To: Jean Crawford
Subject: FW: Preliminary RM data T32S R8W corner of secs 2/3/10/11

Jean: this is the blm data for the two reference mons. I gave you yesterday, for your information.

Ron

Ron Quimby, PLS
i.e. Engineering, Inc.

From: Skeesick,
Sent: Tuesday, July 22, 2014 5:57 AM
To: Ron Quimby
Subject: Preliminary RM data T32S R8W corner of secs 2/3/10/11

From the cor of secs. 2, 3, 10 and 11 (500600):

RM1: N. 30d13' 53" E. 24.24 ft

RM2: S. 78d 57' 37" E. 18.22 ft.

*A. Bert Skeesick, PLS
Supv Cadastral Surveyor
BLM-Roseburg/Eugene Dist
777 NW Garden Valley Blvd
Roseburg OR 97471*