

CORNER REPORT FORM

FILED

Section 10 Township 32S Range 8W
Douglas County Date 7-2014
PLSS Number 500540

Date: 7/22/2014 By: JC
This survey consists of:
Map:
Narrative:
Corner Rpt: CS 65/82-57

DOUGLAS COUNTY
SURVEYOR

CORNER DESIGNATION

1/4 COR 510/511

- Condition report only
- Not Found
- Renewed
- Unrecorded
- Surveyed In
- Referenced out

Previous Renewals/Surveys, etc:


DCSO CS 54/65 NOT FD
BLM RESURVEY 1975
D. EDWARDS M 148-31

Monument(s) & Accessories Found: (Condition and Source)

FD BLM BRASS CAP
16" LIVE OAK S47°W 13⁵ FT GOOD SCAR

Monument Detail

Note: STAMPED
51 Not 510



Sketch

Monument Set (Procedures and Description)

New Accessories


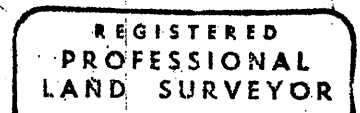
5" MADRONE N33E 6⁰ FT SCRIBED 1/4 511 BT
8" FIR S71°E 27² FT SCRIBED 1/4 511 BT
10" LIVE OAK N44°W 23⁶ FT SCRIBED 1/4 511 BT

Surveyor's Seal

Location & Comments

Compass Declination 15¹/₂
Firm/Agency: I.E. ENG
Address:

Party Chief: A. FROM DASH
Notes:
Witness: R. OLSEN



EXP 12-31-14

C.S. File 65/82-57