

CORNER REPORT FORM

FILED

Section 16 Township 32S Range 7W  
Douglas County Date 7/2014  
PLSS Number 340500

Date: 7-2-2014 By: JC

This survey consists of:

Map: \_\_\_\_\_

Narrative: \_\_\_\_\_

Corner Rpt: CS 65/82-52

DOUGLAS COUNTY  
SURVEYOR

CORNER DESIGNATION

1/4 COR 59  
516

- \_\_\_\_\_ Condition report only
- \_\_\_\_\_ Not Found
- \_\_\_\_\_ Renewed
- \_\_\_\_\_ Unrecorded
- \_\_\_\_\_ Surveyed In
- \_\_\_\_\_ Referenced out


Previous Renewals/Surveys, etc:

DCSO 1967 CS File 54/26

Monument(s) & Accessories Found: (Condition and Source)

DUSS BRASS CAP  
42" X 2' TALL CEDAR STUMP VIS SCRIBES S50W 20 FT  
20" FIR S43W 104 GOOD SCAR  
43 DECAYED PINE STUMP N30W 51 FT  
16" FIR N35W 95 FT GOOD SCAR

Monument Detail



Sketch

Monument Set (Procedures and Description)

New Accessories

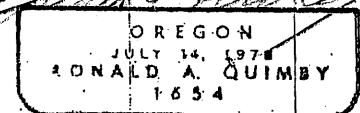

16" CEDAR S52E 38 FT SCRIBED 1/4 516 BT  
22" FIR N27E 21 FT SCRIBED 1/4 59 BT

Surveyor's Seal

Location & Comments

Compass Declination 15 1/2  
 Firm/Agency: EDG  
 Address: \_\_\_\_\_

Party Chief: A. Fromdahl  
 Notes: \_\_\_\_\_  
 Witness: R. Olesen



C.S. File 65/82-52