

CORNER REPORT FORM

FILED

Section 16 Township 32S Range 7W
Douglas County Date 7/2014
PLSS Number 300500

Date: 7-2-2014 By: JC

This survey consists of:

Map: _____

Narrative: _____

Corner Rpt: CS 65/82-50

DOUGLAS COUNTY
SURVEYOR

CORNER DESIGNATION

SEC COR 58/59
517/516

- Condition report only
- Not Found
- Renewed
- Unrecorded
- Surveyed In
- Referenced out

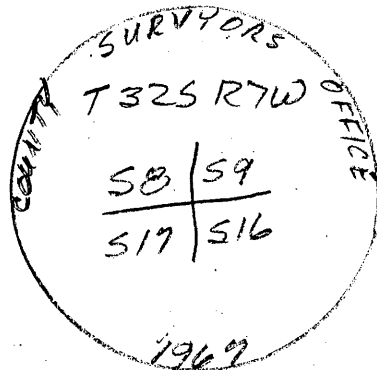
Previous Renewals/Surveys, etc:

DCSO 1967 CS 54/36
BLM 1978

Monument(s) & Accessories Found: (Condition and Source)

DCSO BRASS CAP
22" FIR N51°E 23⁵ (Roc 32S) GOOD SCRR
23" PINE S78E 34° FT GOOD SCRR
14" FIR S60W 7° FT " "

Monument Detail



Sketch

Monument Set (Procedures and Description)

New Accessories

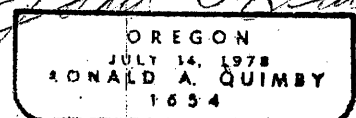
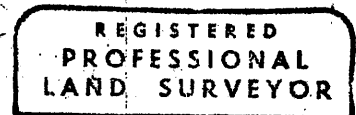
14" WPA Iron N 56W 22⁴ FT Scribed T 32S R 7W S 8 BT

Surveyor's Seal

Location & Comments

Compass Declination 15 1/2
Firm/Agency: I.E. ENG
Address:

Party Chief: N. Fromm
Notes:
Witness: R. Olson



C.S. File 65/82-50