

CORNER REPORT FORM

FILED

Section 20 Township 31S Range 8W
Douglas County Date 6/2014
PLSS Number 200340

Date: 6/30/2014 By: JC
This survey consists of:
Map:
Narrative:
Corner Rpt: CS 65/82-47

DOUGLAS COUNTY
SURVEYOR

CORNER DESIGNATION

1/4 COR 19/20

- Condition report only
- Not Found
- Renewed
- Unrecorded
- Surveyed In
- Referenced out


Previous Renewals/Surveys, etc:

BLM Resurvey 1960
Ness L.S. # 811 1981 M 89-65

Monument(s) & Accessories Found: (Condition and Source)

BLM BRASS CAP
44" FIR S55°E 20' FT Vis. BARK scribe
10" FIR S3E 32' FT GOOD SCAR
33" FIR N68°W 37' FT VIS BARK scribe

Monument Detail



Sketch

Monument Set (Procedures and Description)

New Accessories


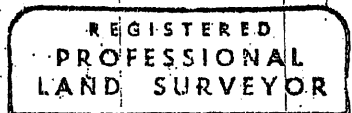
A 11" FIR N54°E 24' FT scribed 1/4 S20 BT

Surveyor's Seal

Location & Comments

Compass Declination 5/2
Firm/Agency: I.E. ENG.
Address:

Party Chief: N. Fromdahl
Notes:
Witness: R. Olsen



C.S. File 65/82-47