

CORNER REPORT FORM

FILED

Section 20 Township 31S Range 8W
Douglas County Date 6/2014
PLSS Number 200300

Date: 6/30/2014 By: X
This survey consists of:
Map:
Narrative:
Corner Rpt: CS 65/82-46

DOUGLAS COUNTY
SURVEYOR

CORNER DESIGNATION

SEC COR 19/20
30/29

Condition report only

- Not Found
- Renewed
- Unrecorded
- Surveyed In
- Referenced out


Previous Renewals/Surveys, etc:

BLM RESURVEY 1960
DCSO 2004
EDWARDS 2004

Monument(s) & Accessories Found: (Condition and Source)

BLM BRASS CAP
29" D FIR S16E 282 FT GOOD SCAR
6" D FIR S50W 192 FT " "
34" D FIR N66W 328 FT " "
24" FIR STUMP 6' TAIL N51E 726 FT GOOD SCAR

Monument Detail



Monument Set (Procedures and Description)

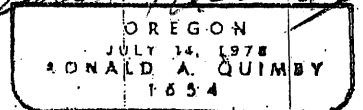
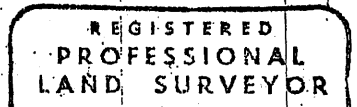
New Accessories

Location & Comments

Surveyor's Seal

Compass Declination 15 1/2
Firm/Agency: ICE ENG.
Address:

Party Chief: Al. Fronidahl
Notes:
Witness: RO/SEN



C.S. File 65/82-46