

CORNER REPORT FORM

FILED

Section 14 Township 24S Range 2W  
Douglas County Date 6/2014  
PLSS Number 540500

Date: 6/17/2014 By: JC  
This survey consists of:  
Map: \_\_\_\_\_  
Narrative: \_\_\_\_\_  
Corner Rpt: CS 65/82-42

DOUGLAS COUNTY  
SURVEYOR

CORNER DESIGNATION

1/4 COR 511  
514

- Condition report only
- Not Found
- Renewed
- Unrecorded
- Surveyed In
- Referenced out

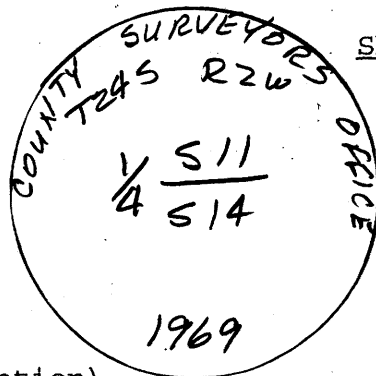
Previous Renewals/Surveys, etc:

DCSD 1969 CS 54/27

Monument(s) & Accessories Found: (Condition and Source)

DCSD BRASS CAP  
43" FIR S52E 297 FT GOOD SCAR

Monument Detail



Sketch

Monument Set (Procedures and Description)

New Accessories


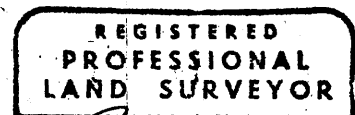
9" FIR N68°E 21 1/2 FT Scribed 1/4 511 BT  
 13" FIR S12W 18 1/4 FT Scribed 1/4 514 BT  
 18" FIR N35°W 15 1/2 FT Scribed 1/4 511 BT

Surveyor's Seal

Location & Comments

Compass Declination 15 1/2  
Firm/Agency: IRENG  
Address:

Party Chief: Fromdahl  
Notes:  
Witness: OISEX



C.S. File 65/8242