

CORNER REPORT FORM

FILED

Section 24 Township 30S Range 8W
Douglas County Date 4-2014
PLSS Number 700400

Date: 5-7-2014 By: JC
This survey consists of:
Map: _____
Narrative: _____
Corner Rpt: CS 65/82-37

DOUGLAS COUNTY
SURVEYOR

CORNER DESIGNATION

See Co R

T30S
R8W R7W
13/18
24/19

- Condition report only
- Not Found
- Renewed
- Unrecorded
- Surveyed In
- Referenced out

Previous Renewals/Surveys, etc:

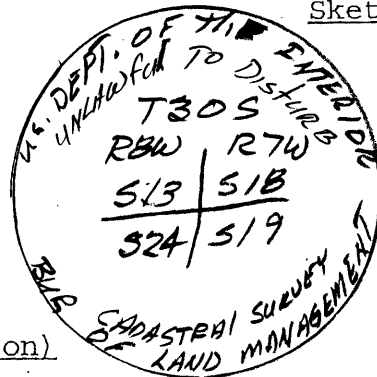
Johnstone 1961 CS 51/143
BLM Re Survey 1972 BLM Re Survey 2006
BLM Re Survey 1987
LHNG. 2006 M 150-3

Monument(s) & Accessories Found: (Condition and Source)

2 1/2" I.P WITH BRASS CAP
28" FIR N38E 35' GOOD SCAR
14" FIR STUMP S69E 50' Vis Scribe
14" MADRONE S59E 45' FT GOOD SCAR
26" FIR S37W 67' FT GOOD SCAR
5/8" REBAR S62W 3'
26" FIR N72W 92' FT GOOD SCAR

Monument Detail

Sketch



Monument Set (Procedures and Description)



New Accessories

Surveyor's Seal

Location & Comments

Compass Declination 15 1/2
Firm/Agency: JF LING
Address:

Party Chief: J LEONARD
Notes:
Witness: N. Cronin



C.S. File CS 65/82-37