

CORNER REPORT FORM

FILED

Section 24 Township 30 Range BW  
Douglas County Date 4-2014  
PLSS Number LAD 300

Date: 5/7/2014 By: X

This survey consists of:

Map: \_\_\_\_\_

Narrative: \_\_\_\_\_

Corner Rpt: CS 65/82-34

DOUGLAS COUNTY  
SURVEYOR

CORNER DESIGNATION

1/4      524  
            525

- Condition report only
- Not Found
- Renewed
- Unrecorded
- Surveyed In
- Referenced out

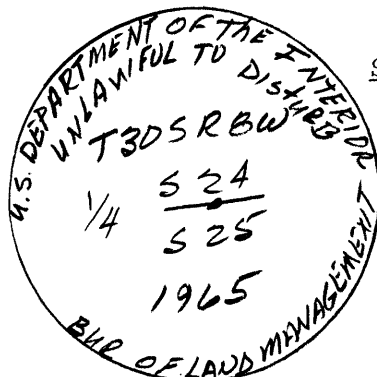
Previous Renewals/Surveys, etc:

HOWARD JOHNSTONE 5/1962  
BLM RESURVEY 1985  
Greg LANG. 5/2004

Monument(s) & Accessories Found: (Condition and Source)

BLM BRASS CAP  
24" FIR N74E 132 FT GOOD SCAR  
12" FIR S59E 29 FT GOOD SCAR  
18" W. FIR S41W 85 FT GOOD SCAR  
12" 7' TALL FIR STUMP N44W 45 FT VIS SCRIBES 1/4 524 BT

Monument Detail



Monument Set (Procedures and Description)

New Accessories

No Trees Available To NW



Surveyor's Seal

Location & Comments

CORNER IS IN THE  
S.E. COR. OF NEWLY  
LOGGED UNIT

Compass Declination 15 1/2  
Firm/Agency: ICEN  
Address:

Party Chief: J LEONARD  
Notes:  
Witness: N. FROMDAM



C.S. File 65/82-34