

CORNER REPORT FORM

FILED

Section 10 Township 33S Range 7W  
Douglas County Date 4-2014  
PLSS Number 420600

Date: 4/10/2014 By: JC  
This survey consists of:  
Map: \_\_\_\_\_  
Narrative: \_\_\_\_\_  
Corner Rpt: CS 65/82-31

DOUGLAS COUNTY  
SURVEYOR

CORNER DESIGNATION

- Condition report only
- Not Found
- Renewed
- Unrecorded
- Surveyed In
- Referenced out

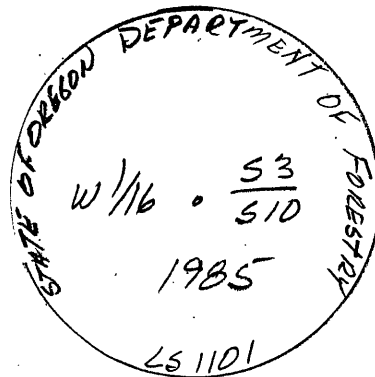
W 1/16 S3  
S10

Previous Renewals/Surveys, etc:  
M 98-47

Monument(s) & Accessories Found: (Condition and Source)

Fd 3 3/4" Alum CAP  
28" D. FIR N33°E 45<sup>3</sup> FT Vis. SCAR  
22" D. FIR S81°W 54<sup>2</sup> FT Vis SCAR

Monument Detail



Sketch

Monument Set (Procedures and Description)

New Accessories

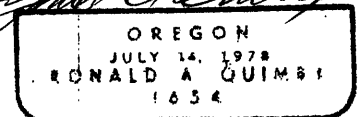

Surveyor's Seal

Location & Comments

AREA BURN T  
8-2013

Compass Declination 15 1/2  
Firm/Agency: IE ENG  
Address:

Party Chief: J. LEONARD  
Notes:  
Witness: M. FROMMANN



C.S. File

BXP 12-31-14

CS 65/82-31