

CORNER REPORT FORM

FILED

Section 10 Township 33S Range 7W
Douglas County Date 4-2014
PLSS Number 400560

Date: 4/10/2014 By: JC

This survey consists of:

Map: _____

Narrative: _____

Corner Rpt: CS 65/82-28

DOUGLAS COUNTY
SURVEYOR

CORNER DESIGNATION

N 1/16 59/510

- Condition report only
- Not Found
- Renewed
- Unrecorded
- Surveyed In
- Referenced out

Previous Renewals/Surveys, etc:

M 98-47

Monument(s) & Accessories Found: (Condition and Source)

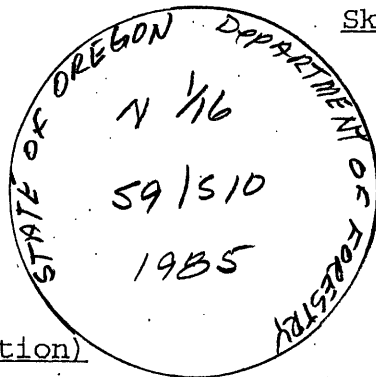
FD 3 3/4" Alum Cap

8" FIR 543E 5.9' GOOD SCAR

11" FIR N63W 12.0' GOOD SCAR

Monument Detail

Sketch



Monument Set (Procedures and Description)

New Accessories

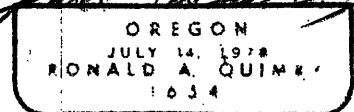

Location & Comments

AREA BURN
8-2013

Compass Declination 15 1/2
Firm/Agency: IEFENG
Address:

Party Chief: J. LEONARD
Notes:
Witness: N. FOMDALL

Surveyor's Seal



EXP 12-31-14

C.S. File

CS 65/82-28