

CORNER REPORT FORM

FILED

Section 30 Township 31S Range 7W  
Douglas County Date 2-2014  
PLSS Number 140300

Date: 2/25/2014 By: JC  
This survey consists of:  
Map: \_\_\_\_\_  
Narrative: \_\_\_\_\_  
Corner Rpt: CS 65/82-23

DOUGLAS COUNTY  
SURVEYOR

CORNER DESIGNATION

1/4 COR 19  
30

- Condition report only
- Not Found
- Renewed
- Unrecorded
- Surveyed In
- Referenced out

Previous Renewals/Surveys, etc:

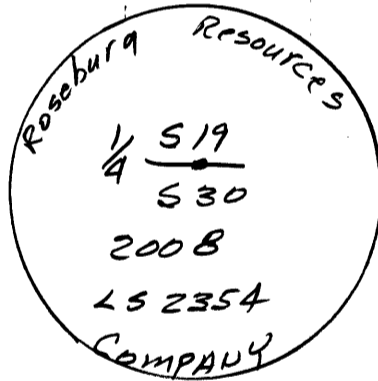
DCSO 1969 NOT RENEWED  
M 139-70 SET 1-2002

Monument(s) & Accessories Found: (Condition and Source)

FD 5/8" I. ROD WITH ALUM CAP  
14" D. FIR N84E 49' FT GOOD SCAR  
16" D. FIR S88E 41' FT GOOD SCAR  
12" D. FIR S36W 18' FT GOOD SCAR  
16" D. FIR N80W 17' FT GOOD SCAR

Monument Detail

Sketch



Monument Set (Procedures and Description)



New Accessories

Surveyor's Seal

Location & Comments

Compass Declination 15 1/2  
Firm/Agency: IC & JG  
Address:

Party Chief: J. LEONARD  
Notes:  
Witness: N. FROMMELT



C.S. File EXP 12-31-14  
CS 65/82-23