

CORNER REPORT FORM

FILED

Section 24 Township 31S Range 8W  
Douglas County Date 2-2014  
PLSS Number

Date: 2/25/2014 By: SC  
This survey consists of:  
Map: \_\_\_\_\_  
Narrative: \_\_\_\_\_  
Corner Rpt: CS 65/80-21

DOUGLAS COUNTY  
SURVEYOR

CORNER DESIGNATION

S 1/16 S24/S19

- Condition report only
- Not Found
- Renewed
- Unrecorded
- Surveyed In
- Referenced out

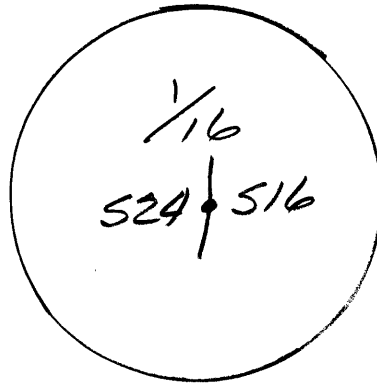
Previous Renewals/Surveys, etc:

11765-5

Monument(s) & Accessories Found: (Condition and Source)

Fd 5/8" I. Rod with aluminum cap  
Fd 18" Fir N30E 234 FT GOOD SUNK  
Down 16" MADRONE  
Rec N45W 93 FT TO  
ROOT HOLE

Monument Detail



Sketch

Monument Set (Procedures and Description)

New Accessories

Set ALUM POST 20 NES  
No GOOD TREES AVAILABLE



Surveyor's Seal

Location & Comments

AREA BURNED  
BURNED 8-2013

Compass Declination 15 1/2°  
Firm/Agency: DE ENG.  
Address:

Party Chief: J. LEONARD  
Notes:  
Witness: N. FROMDAH



C.S. File  
BXP 12-31-14  
CS 65/80-21