

CORNER REPORT FORM

FILED

Section 2
Douglas County
PLSS Number

Township 32S Range 8W
Date 1-2014

Date: 1-30-2014 By: JC
This survey consists of:
Map: _____
Narrative: _____
Corner Rpt: CS 65/82-20

DOUGLAS COUNTY
SURVEYOR

CORNER DESIGNATION

CW 1/16

- Condition report only
- Not Found
- Renewed
- Unrecorded
- Surveyed In
- Referenced out

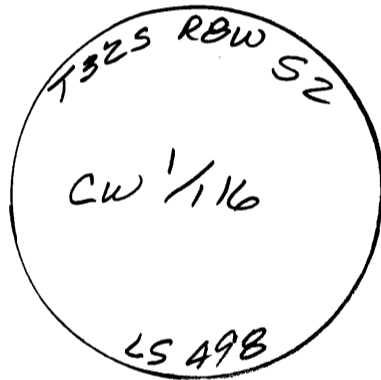
Previous Renewals/Surveys, etc:

MB3-26

Monument(s) & Accessories Found: (Condition and Source)

Fd 5/8" I. ROD with ALUM CAP
A 24" D. FIR N 70° E 17' FT BADLY BURNED.

Monument Detail



Sketch

Monument Set (Procedures and Description)

New Accessories

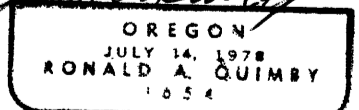
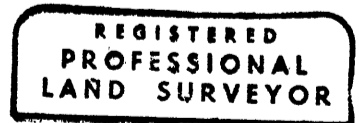
Set Alum Post 2' North.

Surveyor's Seal

Location & Comments

ON steep North
FACE
AREA BADLY
burnt 8-2013

Compass Declination 15 1/2
Firm/Agency:
Address: I.E. ENG.
Party Chief: J. LEONARD
Notes:
Witness: M. F. ...



C.S. File

ETP 12-31-14

CS 65/82-20