

CORNER REPORT FORM

FILED

Section 26
Douglas County
PLSS Number

Township 32S Range 7W
Date 1-2014

Date: 1-17-2014 By: X

This survey consists of:

Map: _____

Narrative: _____

Corner Rpt: CS 65/82-19

DOUGLAS COUNTY
SURVEYOR

CORNER DESIGNATION

1/4 COR 26/27

- Condition report only
- Not Found
- Renewed
- Unrecorded
- Surveyed In
- Referenced out

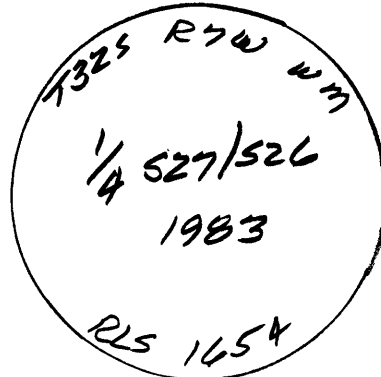
Previous Renewals/Surveys, etc:

M 94-27
M 137-35

Monument(s) & Accessories Found: (Condition and Source)

FD 3" ALUM CAP
A 10" TAN OAK S63E 6.1 FT GOOD SCAR
A 13" MADRONA N36W 16.2 FT
A 28" PINE SWA9 N127°E SB 1 FT
A 56" PINE S63W 972 BURNT FACE

Monument Detail



Sketch

Monument Set (Procedures and Description)

New Accessories



Location & Comments

AREA BURNT
7-2013

Compass Declination 5 1/2
Firm/Agency:
Address: TEENA

Party Chief: J. LEONARD
Notes:
Witness: N. Frowdahl

Surveyor's Seal



EXP 12-31-14

C.S. File CS 65/82-19