

CORNER REPORT FORM

FILED

Section 26 Township 32S Range 7W
Douglas County Date 1-2014
PLSS Number 500200

Date: 1-17-20-14 By: JC
This survey consists of:
Map: _____
Narrative: _____
Corner Rpt: CS 65/82-18

DOUGLAS COUNTY
SURVEYOR

CORNER DESIGNATION Sec Cor
26-27-34-35

- Condition report only
- Not Found
- Renewed
- Unrecorded
- Surveyed In
- Referenced out

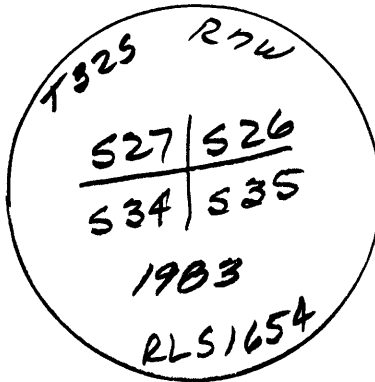
Previous Renewals/Surveys, etc:

R. Quimby m 94-27
BLM 1990
BLM 2002

Monument(s) & Accessories Found: (Condition and Source)

Fd Alum Cap
A 32" Fir S83W 84⁶ FT Good Scar
A 12" Madrona N64⁰W 38.3 (Now Burnt Stump)

Monument Detail



Sketch

Monument Set (Procedures and Description)


New Accessories

Surveyor's Seal


Location & Comments

Area Bally
Burnt 7-2013

Compass Declination 15 1/2
Firm/Agency:
Address: IE ENG.



Party Chief: J Leonard
Notes:
Witness: N. F. ...



C.S. File CS 65/82-18
EXP 12-31-14