

CORNER REPORT FORM

FILED

Section 26
Douglas County
PLSS Number

Township 32 Range 8W
Date 1-2014

500 240

Date: 1-17-2014 By: JC
This survey consists of:
Map: _____
Narrative: _____
Corner Rpt: CS 65/82-14

DOUGLAS COUNTY
SURVEYOR

CORNER DESIGNATION

1/4 COR 27/26

- Condition report only
- Not Found
- Renewed
- Unrecorded
- Surveyed In
- Referenced out


Previous Renewals/Surveys, etc:

DOSO 1968
BLM Resurvey 2007

Monument(s) & Accessories Found: (Condition and Source)

FD BRASS CAP
A 34" fir EAST 15 FT GOOD SCAR
A 20" fir N 8 E 55 FT GOOD SCAR
A 10" fir S 75 W 7 FT GOOD SCAR

Monument Detail



Sketch

Monument Set (Procedures and Description)

New Accessories

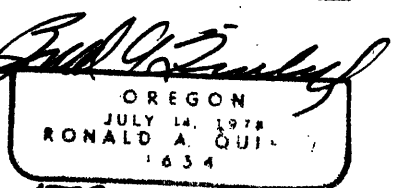

Surveyor's Seal

Location & Comments

AREA Badly
Burnt 7-2013

Compass Declination 15 1/2
Firm/Agency:
Address: IFEEN9

Party Chief: J. LEONARD
Notes:
Witness: N From Dahl



C.S. File 65/82-14
CS 65/82-14